

Commonwealth of Massachusetts

Title 5 Official Inspection Form

Subsurface Sewage Disposal System Form - Not for Voluntary Assessments

Unit # 55 - Septic Map
(SHARED WITH # 58)

55 LAUREL PARK

Property Address

MEFTUNE CETIN

Owner's Name

NORTHAMPTON

City/Town

MA.
State

01060

Zip Code

MAY 7, 2010

Date of Inspection

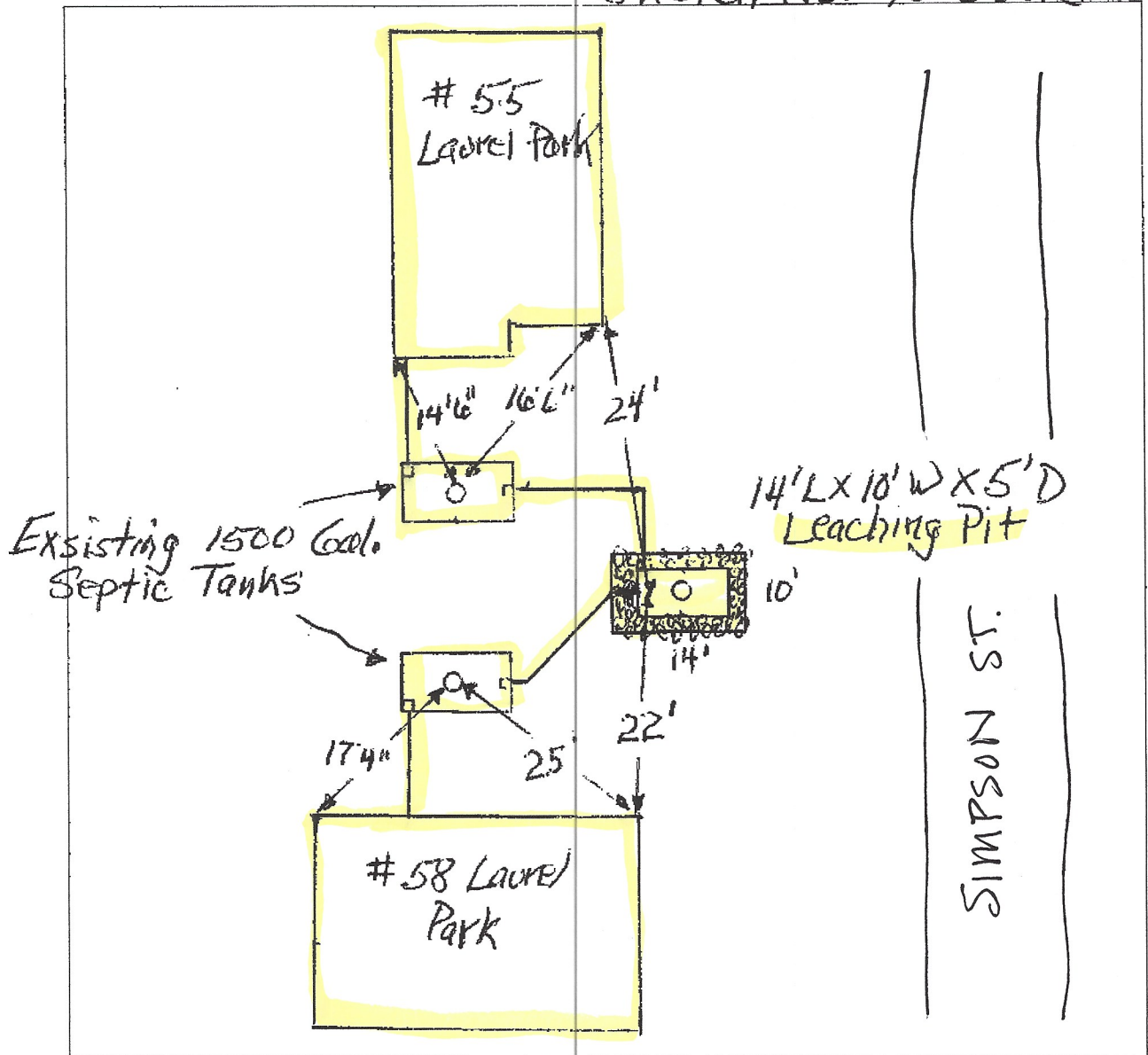
Owner information is required for every page.

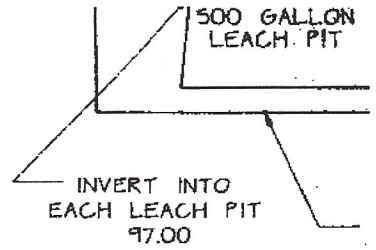
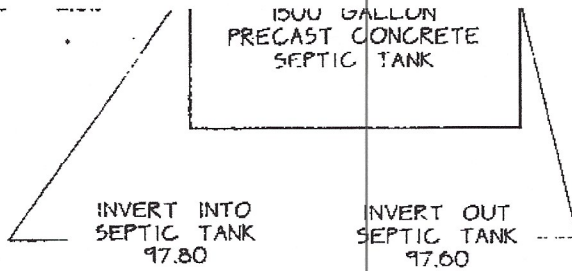

D. System Information (cont.)

Sketch Of Sewage Disposal System: Provide a view of the sewage disposal system, including ties to at least two permanent reference landmarks or benchmarks. Locate all wells within 100 feet. Locate where public water supply enters the building. Check one of the boxes below:

- hand-sketch in the area below
- drawing attached separately

Sketch Not to Scale





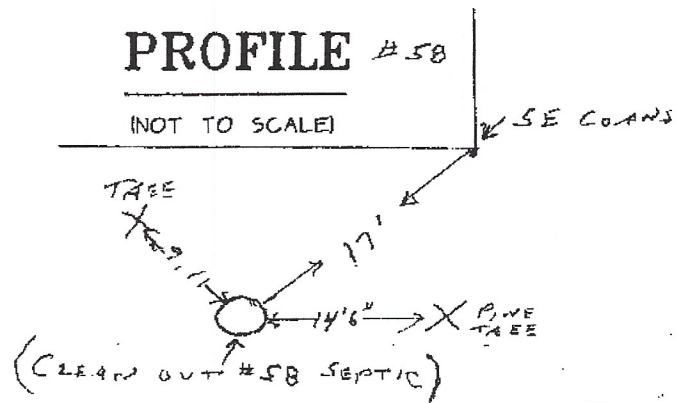
PERCOLATION TEST:

DATE: 8-30-94
 BY: JAMES A. GRACIA, PE
 RATE: 2 MIN/INCH @ 48"
 WITNESS: PETER MCERLAIN

TEST PIT

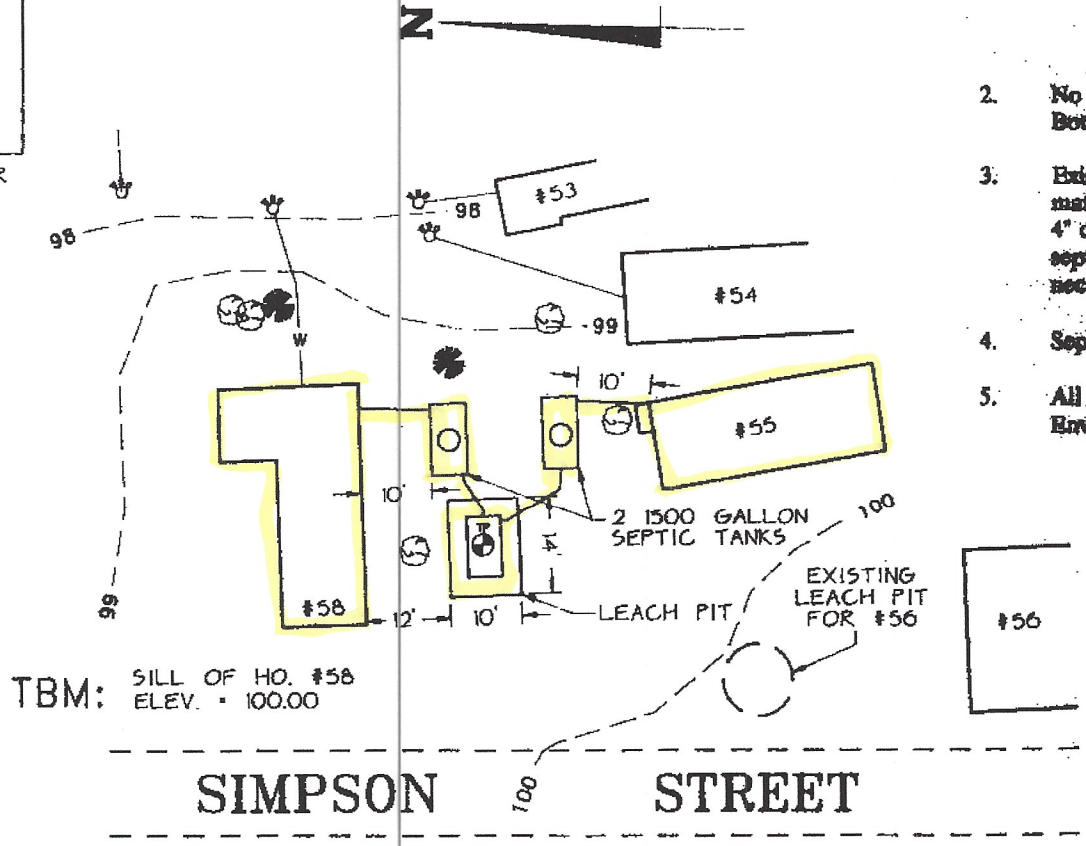
| |
|---------------------------|
| TOP SOIL 0 - 6" |
| SUB-SOIL 6" - 30" |
| MEDIUM SAND 30" - 120" |

NO GROUNDWATER
 NO OXIDES
 NO LEDGE



NOTES:

1. Prop
dwell
2. No ex
Both
3. Exteri
material
4' on
septic
notes
4. Septi
5. All w
Basin



Unit # 58 and # 55
 Septic Map

PLAN VIEW

SCALE: 1" = 20'

Shared System.