



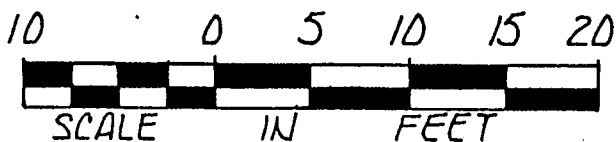
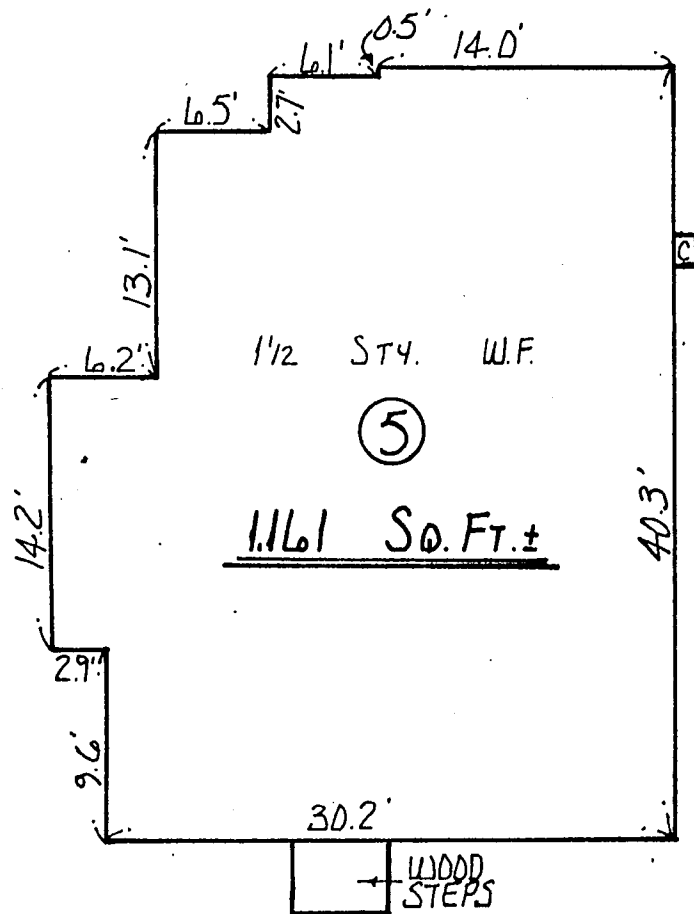
I REPORT THAT THIS PLAN FULLY AND ACCURATELY
 DEPICTS THE LAYOUT, LOCATION, PROPERTY LINES,
 APPROXIMATE AREA AND MAIN ENTRANCES TO THE
 DINING HALL #4 LAUREL PARK, NORTHAMPTON,
 MASSACHUSETTS AND THE IMMEDIATE COMMON AREAS
 TO WHICH IT HAS ACCESS AS BUILT.

SIGNED Almer M. Huntley Jr. DATE May 9, 1986



Almer M. Huntley Jr.

2719-26



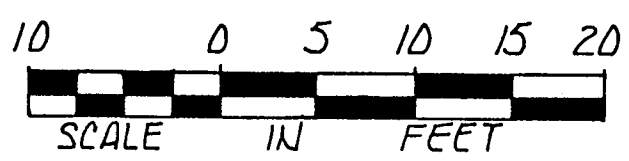
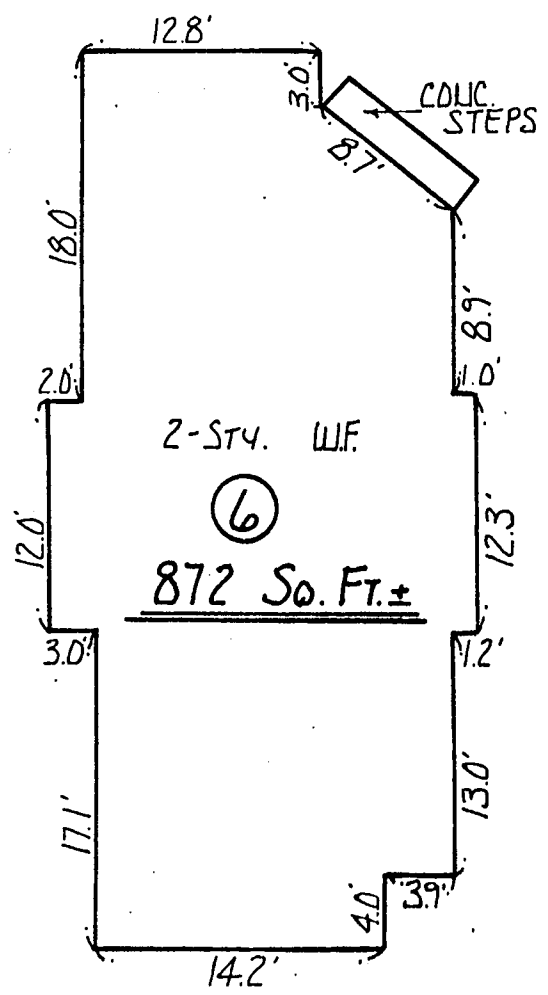
I REPORT THAT THIS PLAN FULLY AND ACCURATELY DEPICTS THE LAYOUT, LOCATION, PROPERTY LINES, APPROXIMATE AREA AND MAIN ENTRANCES TO THE BUILDING AT. 5 LAUREL PARK, NORTHAMPTON, MASSACHUSETTS AND THE IMMEDIATE COMMON AREAS TO WHICH IT HAS ACCESS AS BUILT.

SIGNED, Almer M. Huntley, Jr. DATE, May 9, 1986

Almer M. Huntley, Jr.


ALMER HUNTLEY JR. & ASSOCIATES, INC.
SURVEYORS ENGINEERS LANDSCAPE ARCHITECTS
125 PLEASANT ST. : NORTHAMPTON, MASSACHUSETTS

2719-27

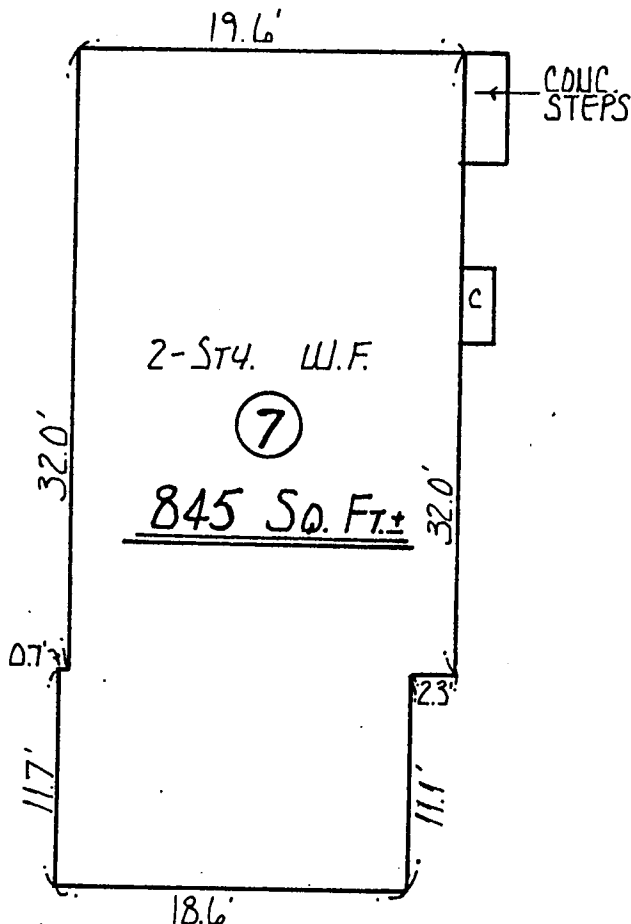


I REPORT THAT THIS PLAN FULLY AND ACCURATELY DEPICTS THE LAYOUT, LOCATION, PROPERTY LINES, APPROXIMATE AREA AND MAIN ENTRANCES TO THE BUILDING AT 6 LAUREL PARK, NORTHAMPTON, MASSACHUSETTS AND THE IMMEDIATE COMMON AREAS TO WHICH IT HAS ACCESS AS BUILT.


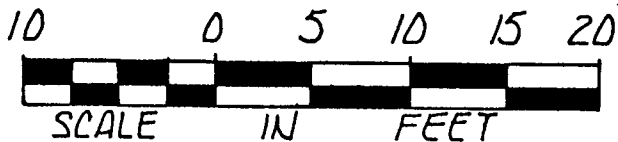
SIGNED Almer M. Huntley Jr. DATE May 9, 1986



Almer M. Huntley Jr.
ALMER HUNTLEY JR. & ASSOCIATES, INC.
SURVEYORS ENGINEERS LANDSCAPE ARCHITECTS
125 PLEASANT ST. : NORTHAMPTON, MASSACHUSETTS



"THE LAKE"



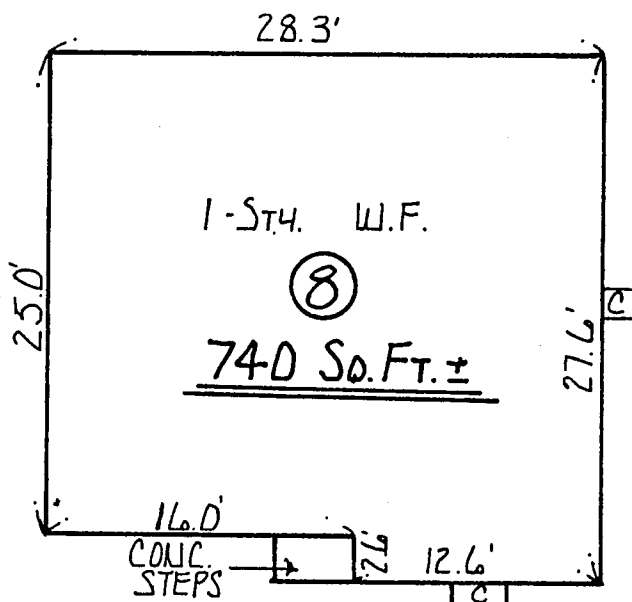
I REPORT THAT THIS PLAN FULLY AND ACCURATELY, DEPICTS THE LAYOUT, LOCATION, PROPERTY LINES, APPROXIMATE AREA AND MAIN ENTRANCES TO THE BUILDING AT 7 LAUREL PARK, NORTHAMPTON, MASSACHUSETTS AND THE IMMEDIATE COMMON AREAS TO WHICH IT HAS ACCESS AS BUILT.

SIGNED Almer M. Huntley, Jr. DATE May 9, 1986


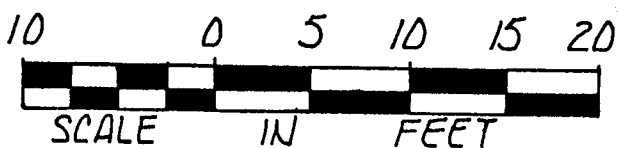
(26)

2719-29

(31)



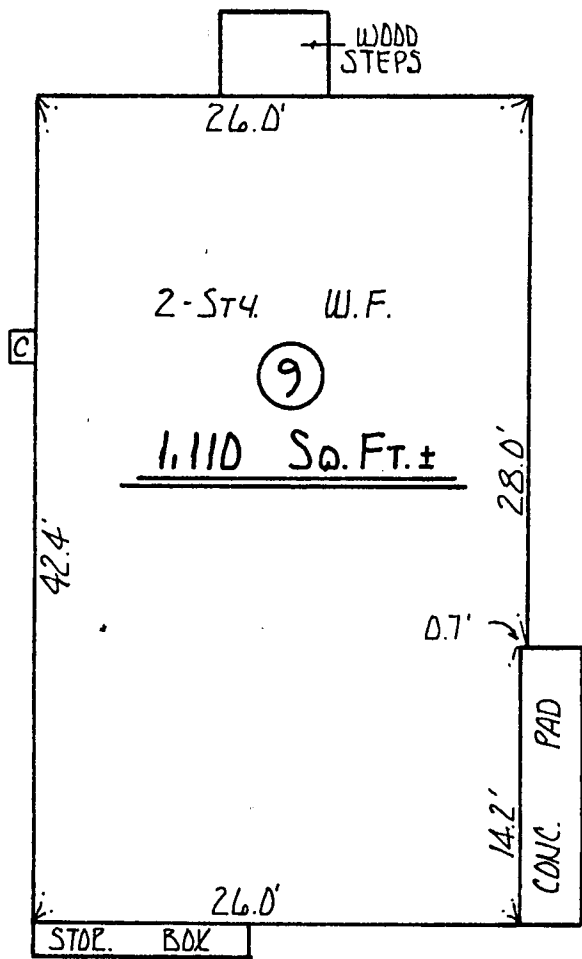
"THE LANE"




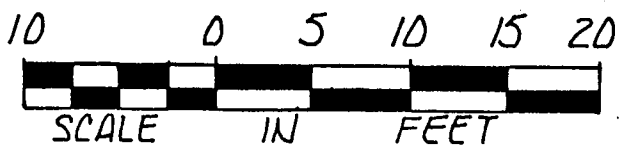
I REPORT THAT THIS PLAN FULLY AND ACCURATELY DEPICTS THE LAYOUT, LOCATION, PROPERTY LINES, APPROXIMATE AREA AND MAIN ENTRANCES TO THE BUILDING AT, 8 LAUREL PARK, NORTHAMPTON, MASSACHUSETTS AND THE IMMEDIATE COMMON AREAS TO WHICH IT HAS ACCESS AS BUILT.

SIGNED, Almer M. Huntley, Jr. DATE, May 9, 1986

Almer M. Huntley, Jr.
ALMER HUNTLEY JR. & ASSOCIATES, INC.
SURVEYORS ENGINEERS LANDSCAPE ARCHITECTS
125 PLEASANT ST. : NORTHAMPTON, MASSACHUSETTS


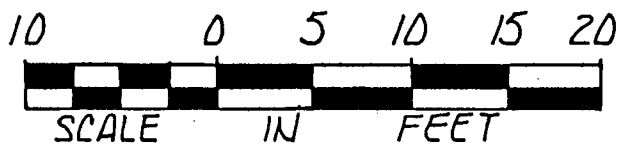
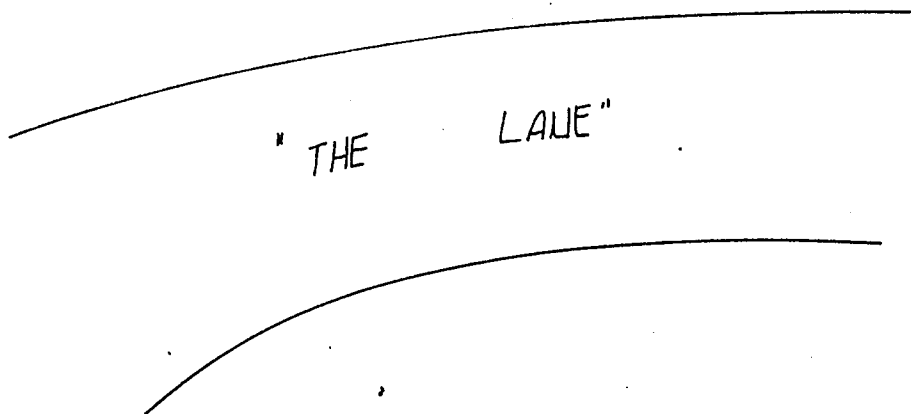
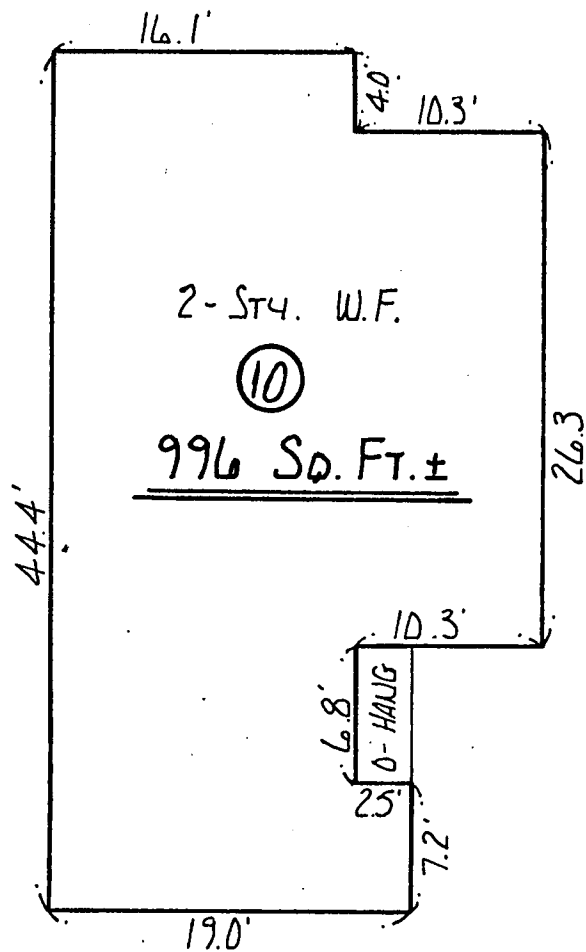


"THE LANE"



I REPORT THAT THIS PLAN FULLY AND ACCURATELY
DEPICTS THE LAYOUT, LOCATION, PROPERTY LINES,
APPROXIMATE AREA AND MAIN ENTRANCES TO THE
BUILDING AT. 9 LAUREL PARK, NORTHAMPTON,
MASSACHUSETTS AND THE IMMEDIATE COMMON AREAS
TO WHICH IT HAS ACCESS AS BUILT.


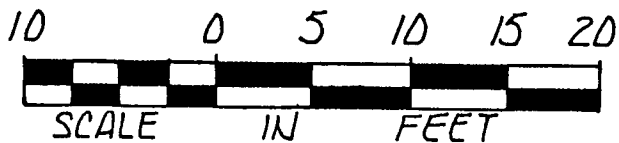
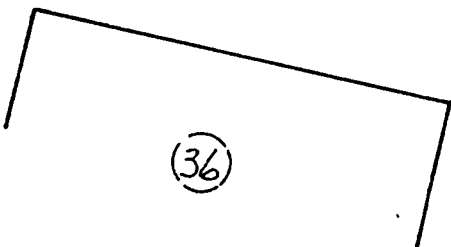
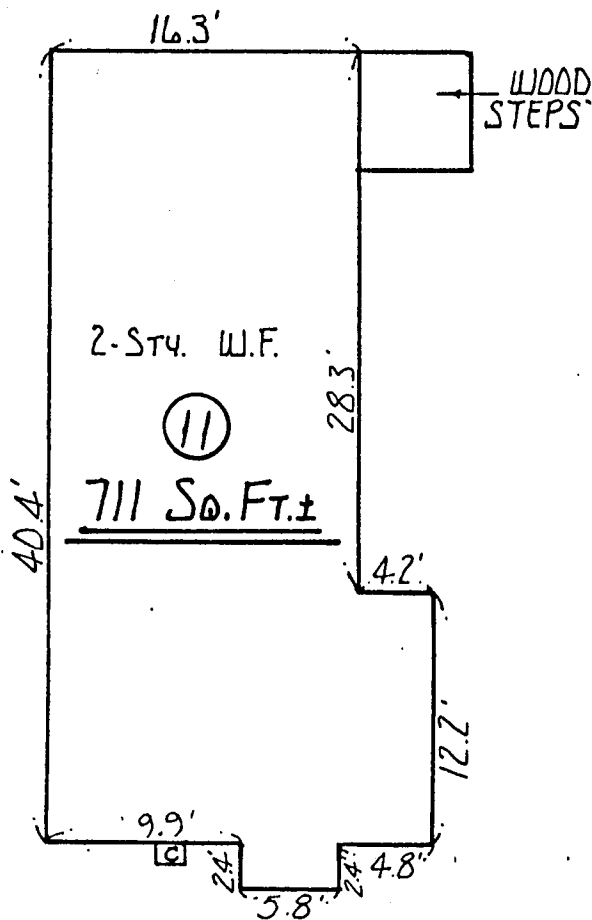
SIGNED Almer M. Huntley DATE May 9, 1986



I REPORT THAT THIS PLAN FULLY AND ACCURATELY, DEPICTS THE LAYOUT, LOCATION, PROPERTY LINES, APPROXIMATE AREA AND MAIN ENTRANCES TO THE BUILDING AT 10 LAUREL PARK, NORTHAMPTON, MASSACHUSETTS AND THE IMMEDIATE COMMON AREAS TO WHICH IT HAS ACCESS AS BUILT.

SIGNED Almer M. Huntley Jr. DATE May 9, 1986

Almer M. Huntley Jr.
ALMER HUNTLEY JR. & ASSOCIATES, INC.
SURVEYORS ENGINEERS LANDSCAPE ARCHITECTS
125 PLEASANT ST. : NORTHAMPTON, MASSACHUSETTS


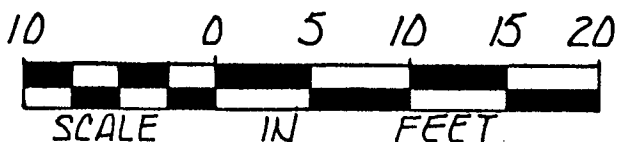
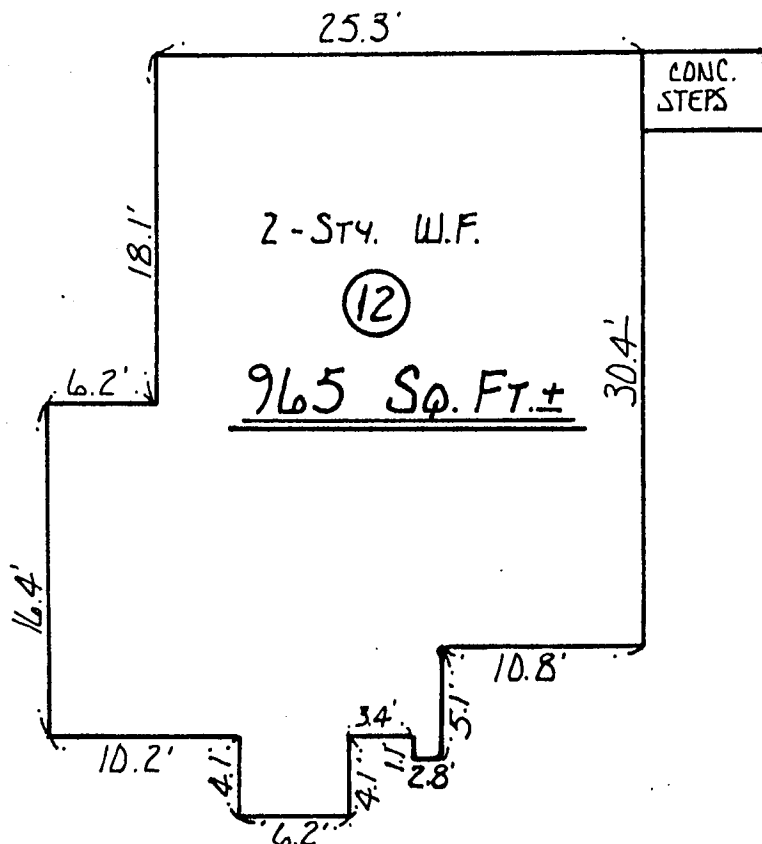


I REPORT THAT THIS PLAN FULLY AND ACCURATELY
 DEPICTS THE LAYOUT, LOCATION, PROPERTY LINES,
 APPROXIMATE AREA AND MAIN ENTRANCES TO THE
 BUILDING AT 11 LAUREL PARK, NORTHAMPTON,
 MASSACHUSETTS AND THE IMMEDIATE COMMON AREAS
 TO WHICH IT HAS ACCESS AS BUILT.

SIGNED Almer M. Huntley Jr. DATE May 9, 1986

Almer M. Huntley Jr.
ALMER HUNTLEY JR. & ASSOCIATES, INC.
 SURVEYORS ENGINEERS LANDSCAPE ARCHITECTS
 125 PLEASANT ST. : NORTHAMPTON, MASSACHUSETTS

13


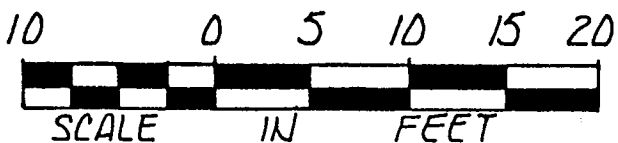
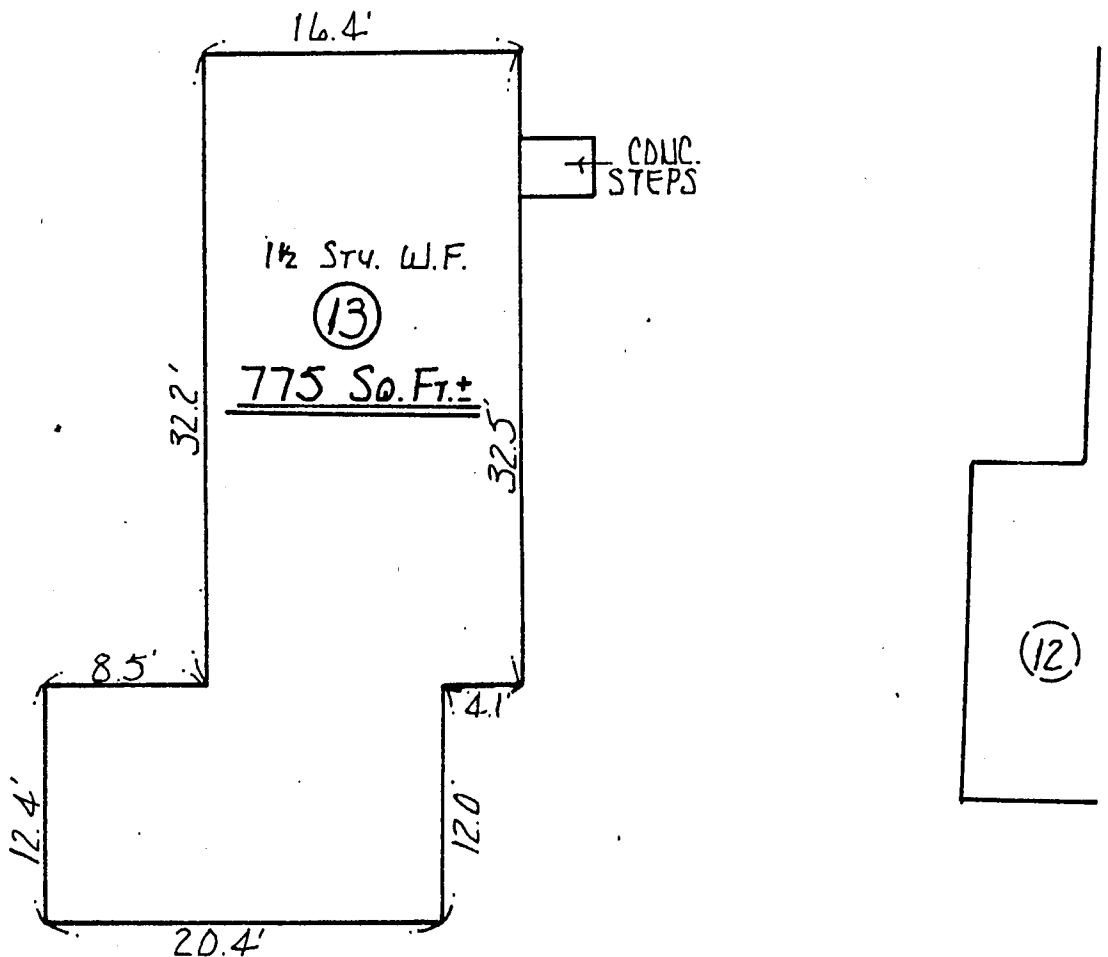


I REPORT THAT THIS PLAN FULLY AND ACCURATELY DEPICTS THE LAYOUT, LOCATION, PROPERTY LINES, APPROXIMATE AREA AND MAIN ENTRANCES TO THE BUILDING AT 12 LAUREL PARK, NORTHAMPTON, MASSACHUSETTS AND THE IMMEDIATE COMMON AREAS TO WHICH IT HAS ACCESS AS BUILT.

SIGNED: Glenn M. Kentz DATE: May 9, 1982

Almer M. Huntley Jr.
ALMER HUNTLEY JR. & ASSOCIATES, INC.
 SURVEYORS ENGINEERS LANDSCAPE ARCHITECTS
 125 PLEASANT ST. : NORTHAMPTON, MASSACHUSETTS


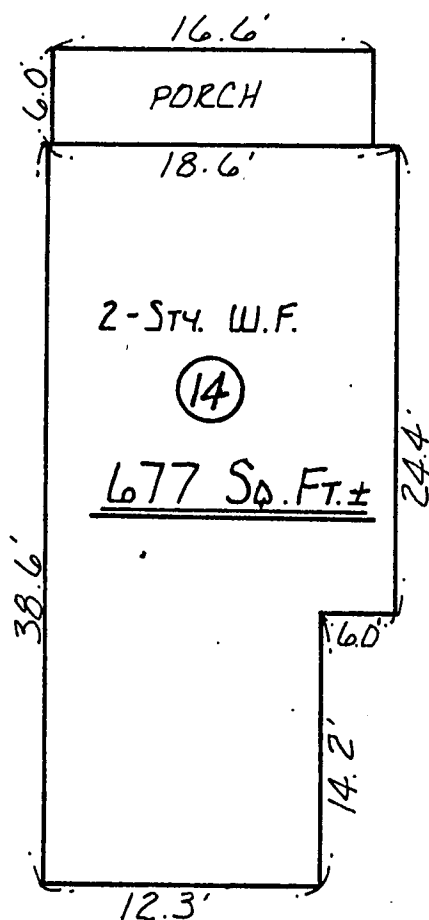
2719-34




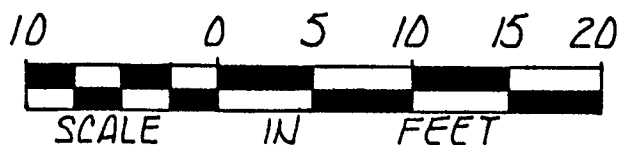
I REPORT THAT THIS PLAN FULLY AND ACCURATELY, DEPICTS THE LAYOUT, LOCATION, PROPERTY LINES, APPROXIMATE AREA AND MAIN ENTRANCES TO THE BUILDING AT 13 LAUREL PARK, NORTHAMPTON, MASSACHUSETTS AND THE IMMEDIATE COMMON AREAS TO WHICH IT HAS ACCESS AS BUILT.

SIGNED Almer M. Huntley, Jr. DATE May 9, 1986

Almer M. Huntley, Jr.
ALMER HUNTLEY JR. & ASSOCIATES, INC.
SURVEYORS ENGINEERS LANDSCAPE ARCHITECTS
125 PLEASANT ST. : NORTHAMPTON, MASSACHUSETTS


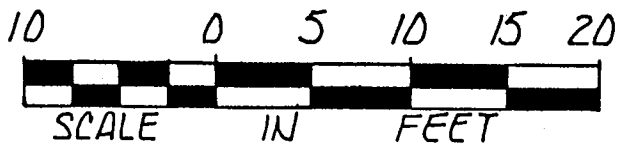
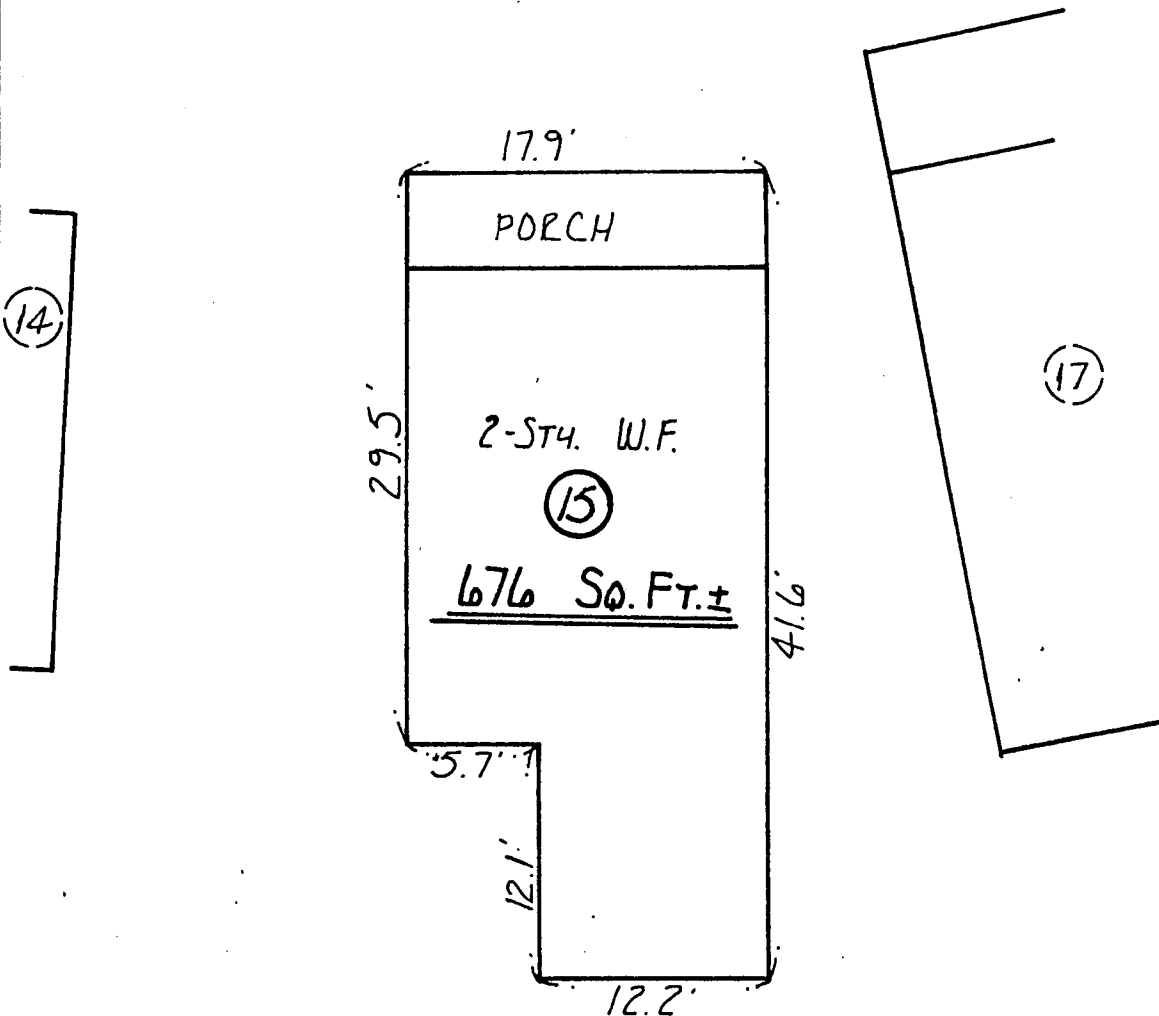


"THE CIRCLE"



I REPORT THAT THIS PLAN FULLY AND ACCURATELY DEPICTS THE LAYOUT, LOCATION, PROPERTY LINES, APPROXIMATE AREA AND MAIN ENTRANCES TO THE BUILDING AT 14 LAUREL PARK, NORTHAMPTON, MASSACHUSETTS AND THE IMMEDIATE COMMON AREAS TO WHICH IT HAS ACCESS AS BUILT.

SIGNED Almer M. Huntley, Jr. DATE May 9, 1986

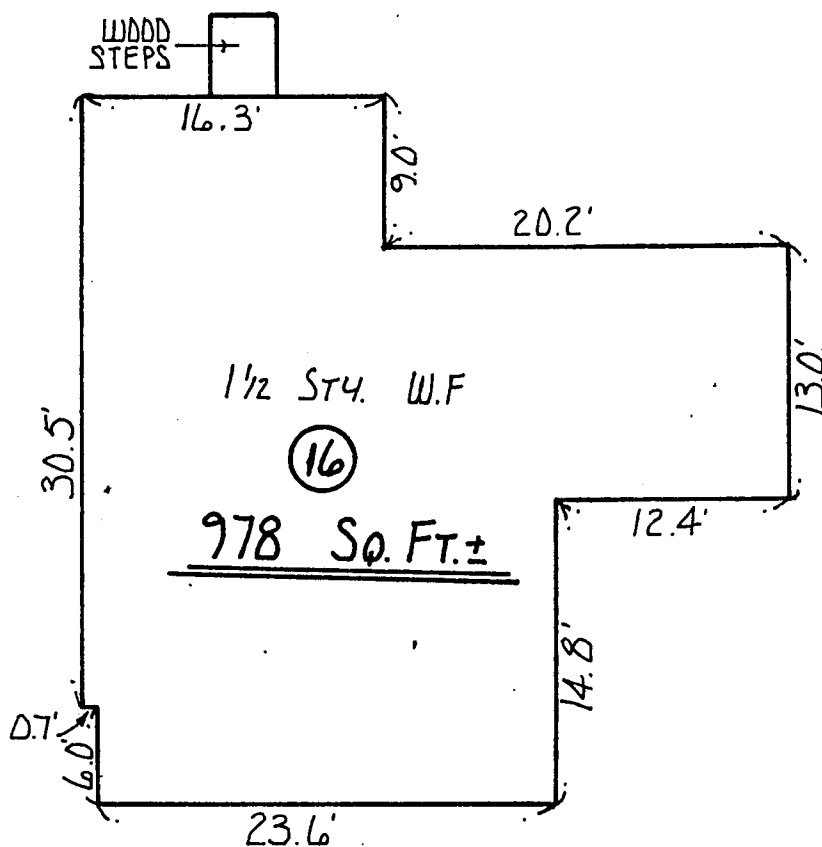


I REPORT THAT THIS PLAN FULLY AND ACCURATELY, DEPICTS THE LAYOUT, LOCATION, PROPERTY LINES, APPROXIMATE AREA AND MAIN ENTRANCES TO THE BUILDING AT 15 LAUREL PARK, NORTHAMPTON, MASSACHUSETTS AND THE IMMEDIATE COMMON AREAS TO WHICH IT HAS ACCESS AS BUILT.


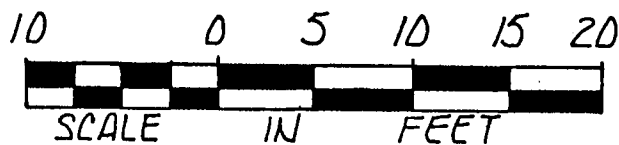
SIGNED *Almer M. Huntley, Jr.* DATE *May 9, 1986*

2719-37

THE
LANE



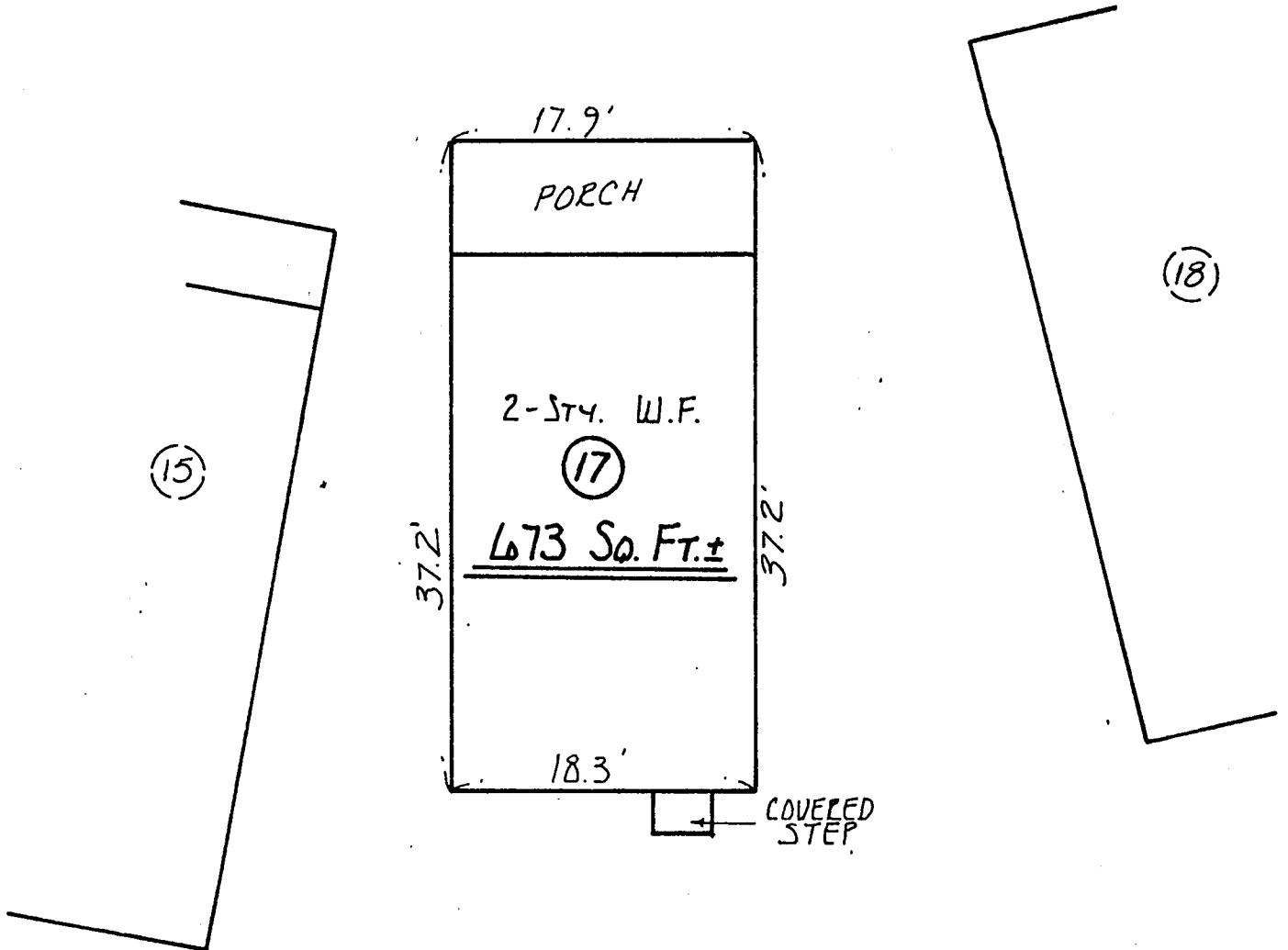
"THE CIRCLE"



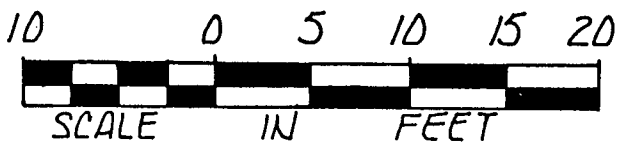
I REPORT THAT THIS PLAN FULLY AND ACCURATELY, DEPICTS THE LAYOUT, LOCATION, PROPERTY LINES, APPROXIMATE AREA AND MAIN ENTRANCES TO THE BUILDING AT 16 LAUREL PARK, NORTHAMPTON, MASSACHUSETTS AND THE IMMEDIATE COMMON AREAS TO WHICH IT HAS ACCESS AS BUILT.

SIGNED Almer M. Huntley, Jr. DATE May 9, 1986

Almer M. Huntley, Jr.
ALMER HUNTLEY JR. & ASSOCIATES, INC.
SURVEYORS ENGINEERS LANDSCAPE ARCHITECTS
125 PLEASANT ST. : NORTHAMPTON, MASSACHUSETTS




"THE CIRCLE"


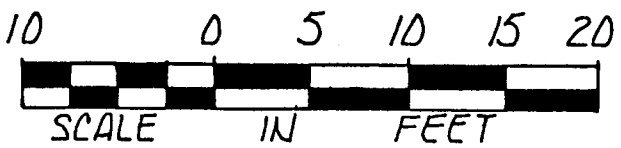
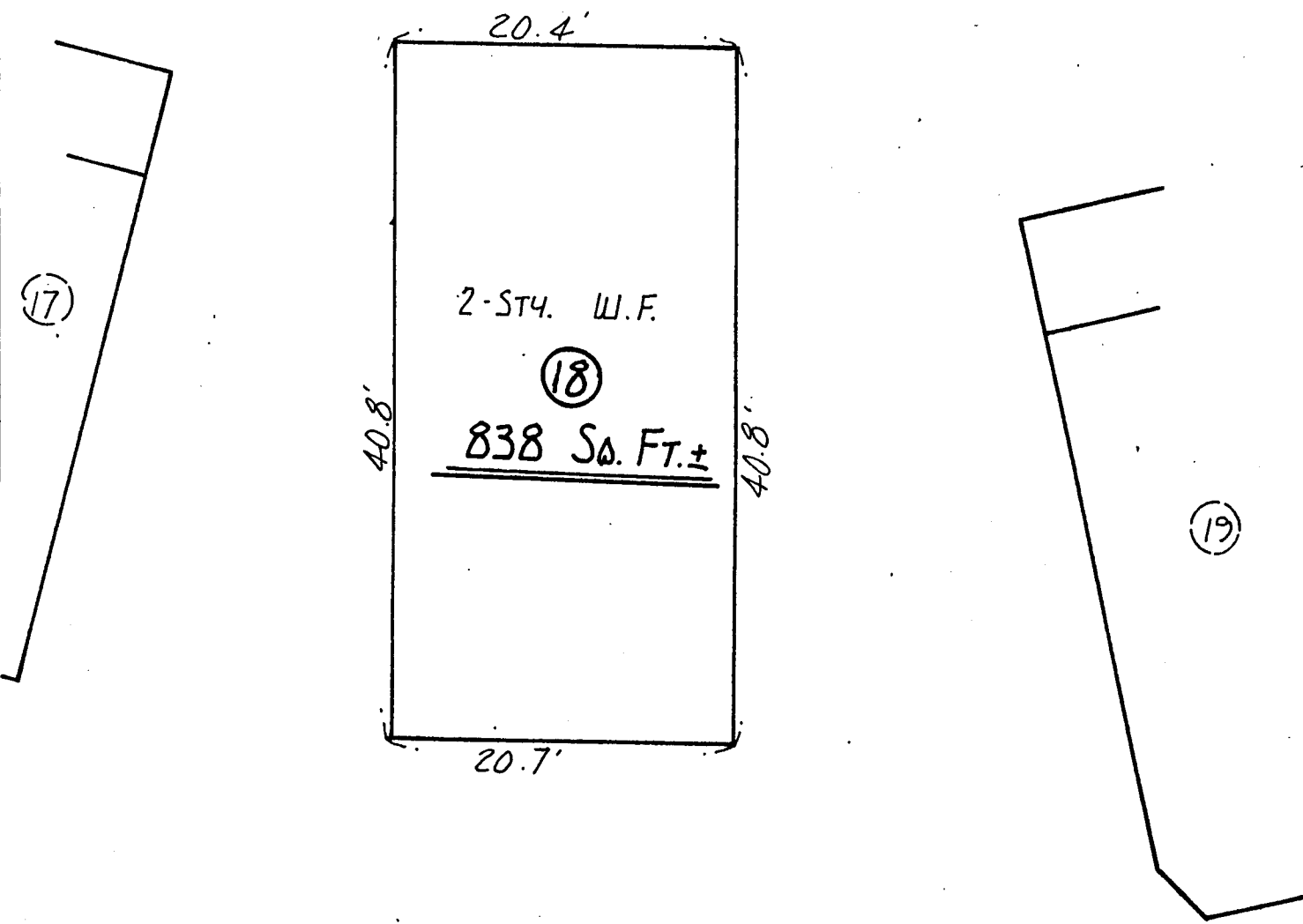


I REPORT THAT THIS PLAN FULLY AND ACCURATELY, DEPICTS THE LAYOUT, LOCATION, PROPERTY LINES, APPROXIMATE AREA AND MAIN ENTRANCES TO THE BUILDING AT, 17 LAUREL PARK, NORTHAMPTON, MASSACHUSETTS AND THE IMMEDIATE COMMON AREAS TO WHICH IT HAS ACCESS AS BUILT.

SIGNED Almer M. Huntley Jr. DATE May 9, 1986



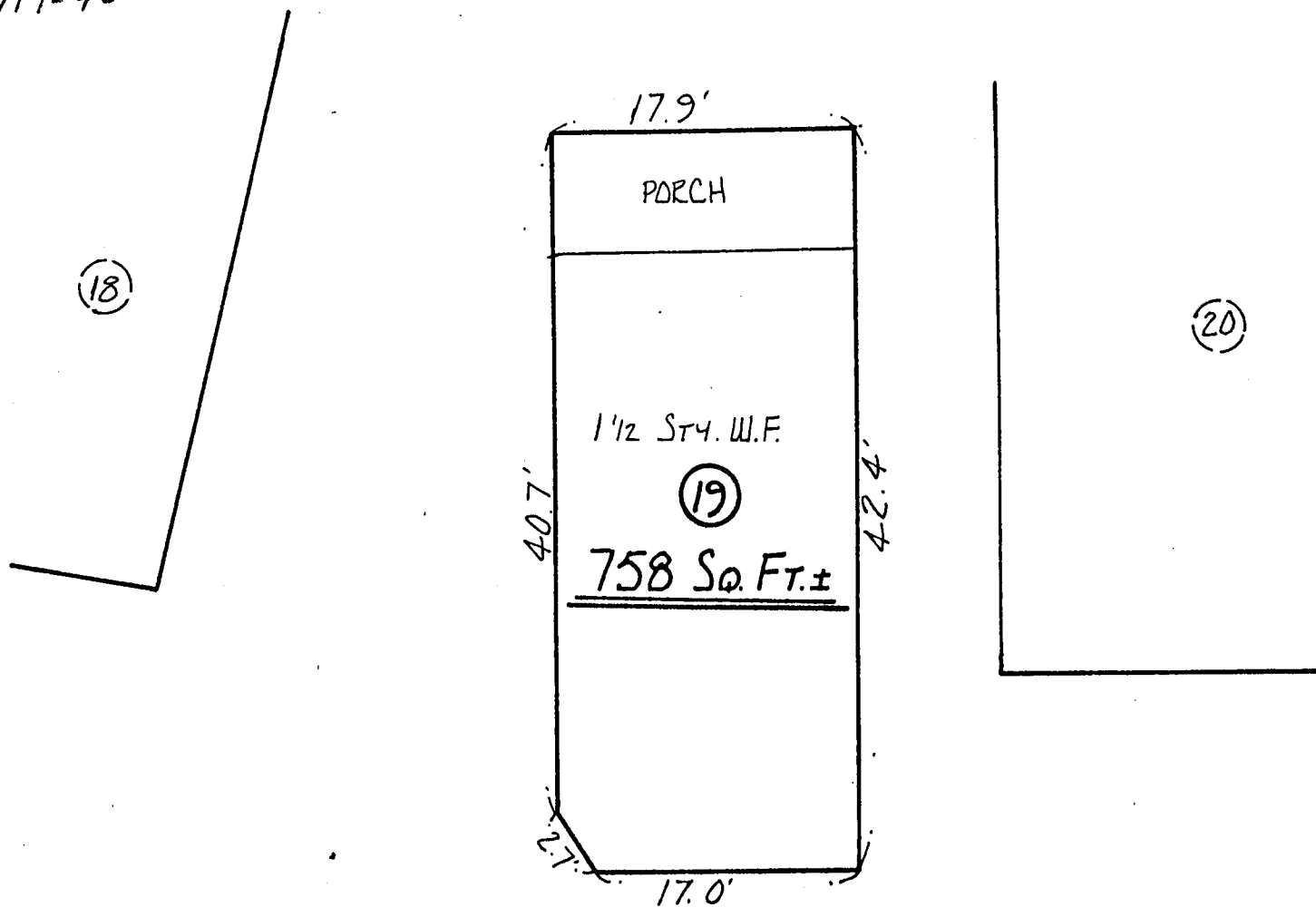
Almer M. Huntley Jr.
ALMER HUNTLEY JR. & ASSOCIATES, INC.
 SURVEYORS ENGINEERS LANDSCAPE ARCHITECTS
 125 PLEASANT ST. : NORTHAMPTON, MASSACHUSETTS



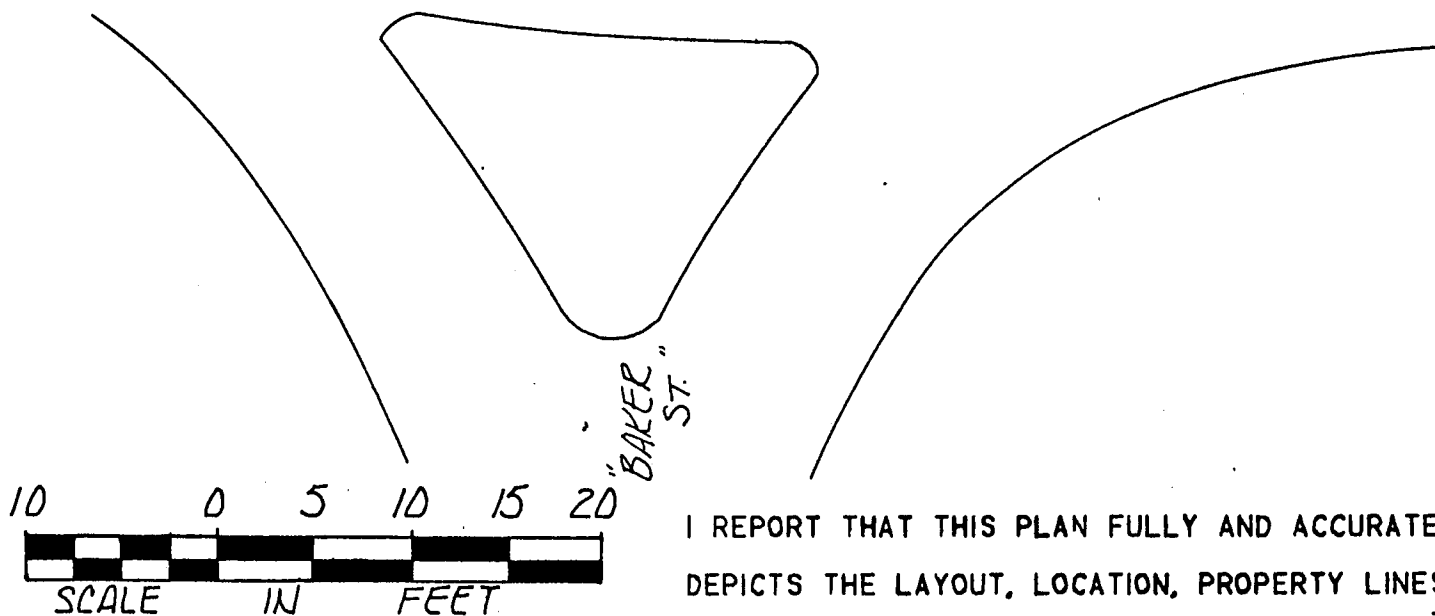
I REPORT THAT THIS PLAN FULLY AND ACCURATELY
DEPICTS THE LAYOUT, LOCATION, PROPERTY LINES,
APPROXIMATE AREA AND MAIN ENTRANCES TO THE
BUILDING AT 18 LAUREL PARK, NORTHAMPTON,
MASSACHUSETTS AND THE IMMEDIATE COMMON AREAS
TO WHICH IT HAS ACCESS AS BUILT.

SIGNED Almer M. Huntley, Jr. DATE May 9, 1986

Almer M. Huntley, Jr.
ALMER HUNTLEY JR. & ASSOCIATES, INC.
SURVEYORS ENGINEERS LANDSCAPE ARCHITECTS
125 PLEASANT ST. : NORTHAMPTON, MASSACHUSETTS




"THE CIRCLE"




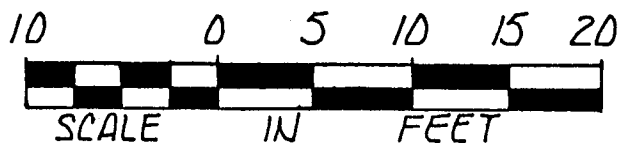
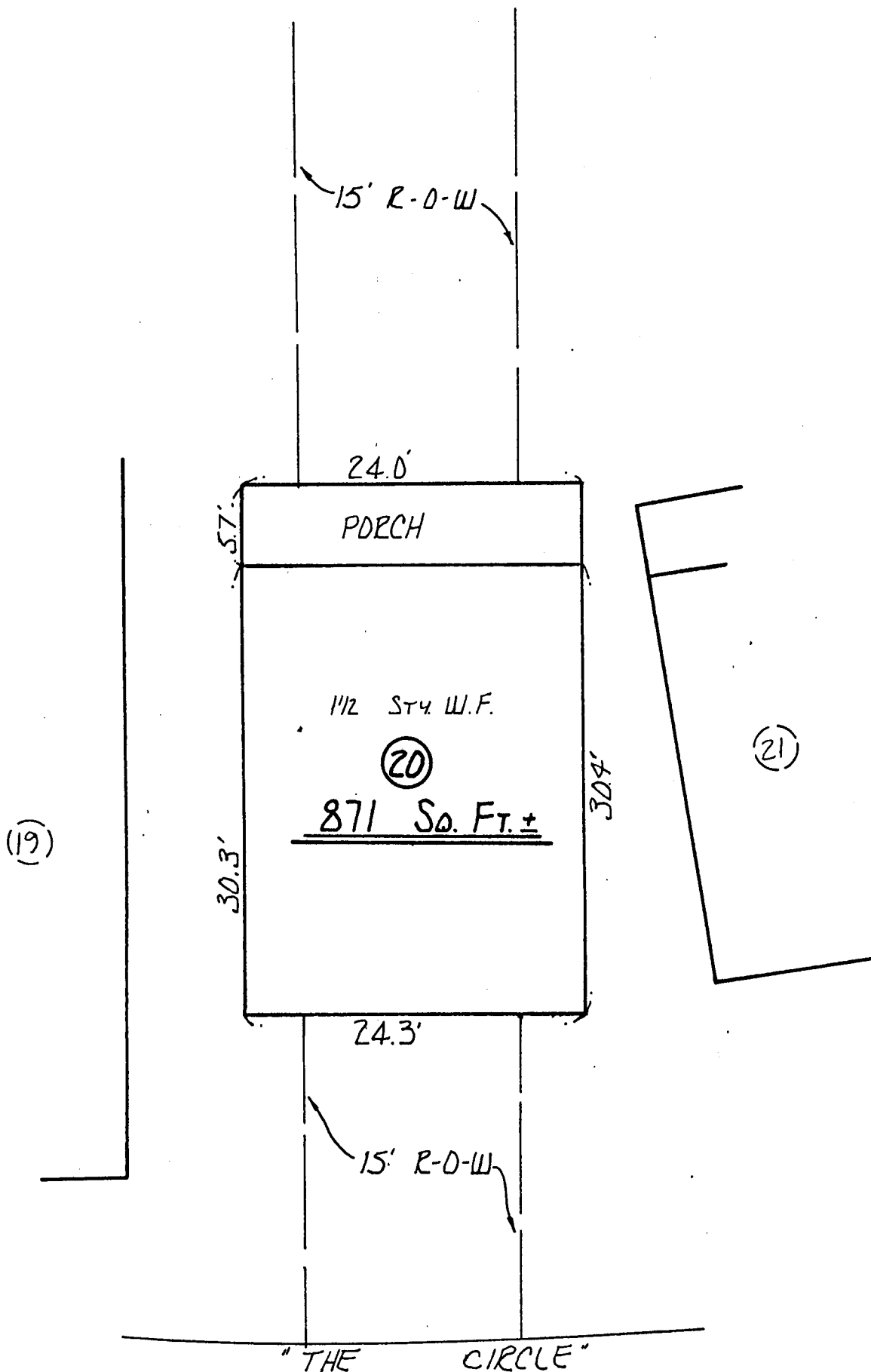
I REPORT THAT THIS PLAN FULLY AND ACCURATELY DEPICTS THE LAYOUT, LOCATION, PROPERTY LINES, APPROXIMATE AREA AND MAIN ENTRANCES TO THE BUILDING AT. 19 LAUREL PARK, NORTHAMPTON, MASSACHUSETTS AND THE IMMEDIATE COMMON AREAS TO WHICH IT HAS ACCESS AS BUILT.

SIGNED Almer M. Huntley, Jr. DATE May 9, 1982



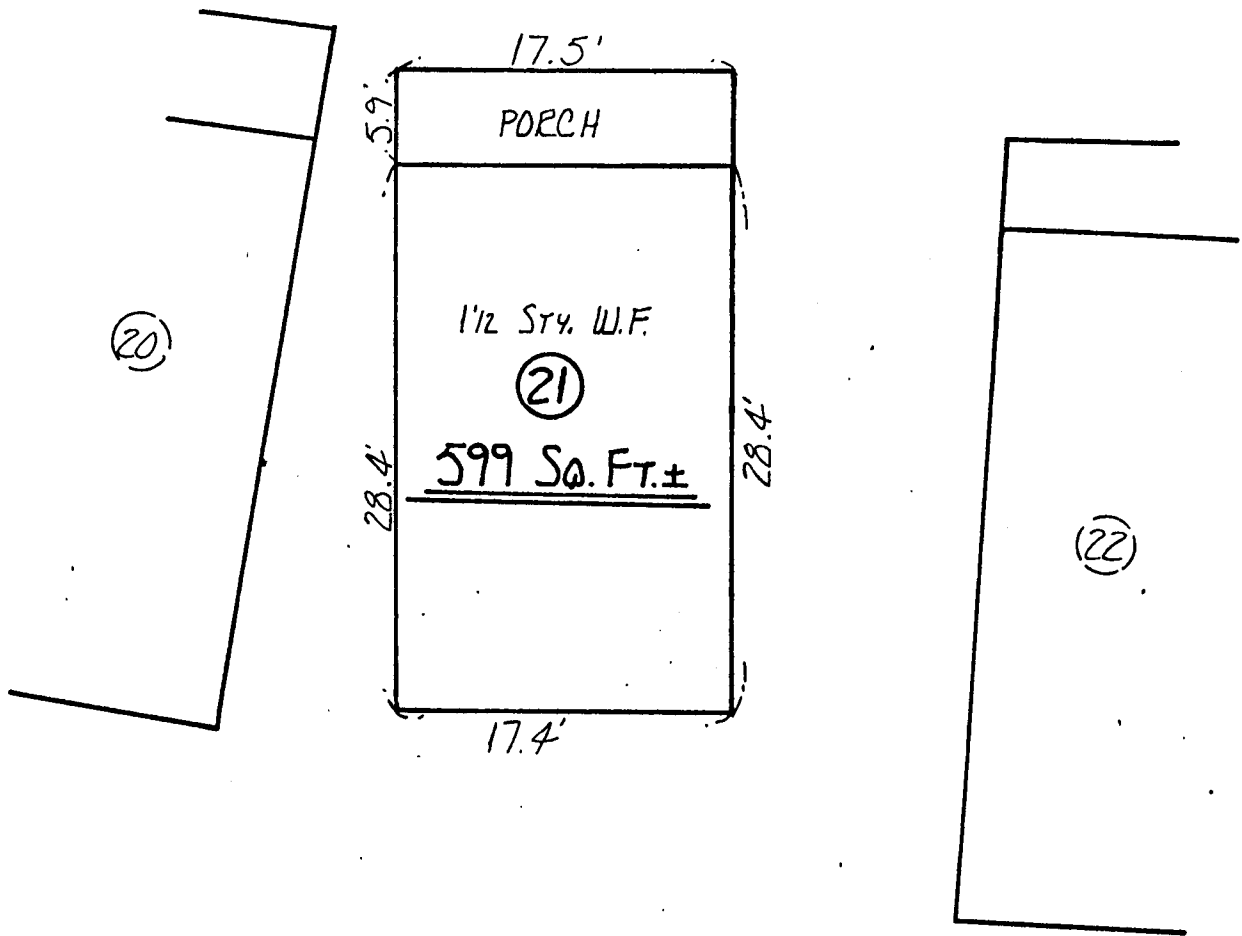
Almer M. Huntley, Jr.

ALMER HUNTLEY JR. & ASSOCIATES, INC.
SURVEYORS ENGINEERS LANDSCAPE ARCHITECTS
125 PLEASANT ST. : NORTHAMPTON, MASSACHUSETTS


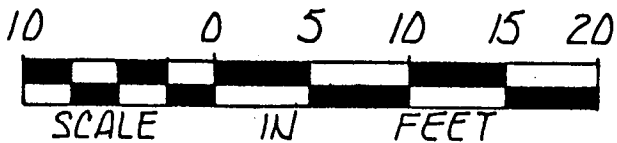


I REPORT THAT THIS PLAN FULLY AND ACCURATELY DEPICTS THE LAYOUT, LOCATION, PROPERTY LINES, APPROXIMATE AREA AND MAIN ENTRANCES TO THE BUILDING AT 20 LAUREL PARK, NORTHAMPTON, MASSACHUSETTS AND THE IMMEDIATE COMMON AREAS TO WHICH IT HAS ACCESS AS BUILT.

SIGNED Almer M. Huntley, Jr. DATE May 9, 1986



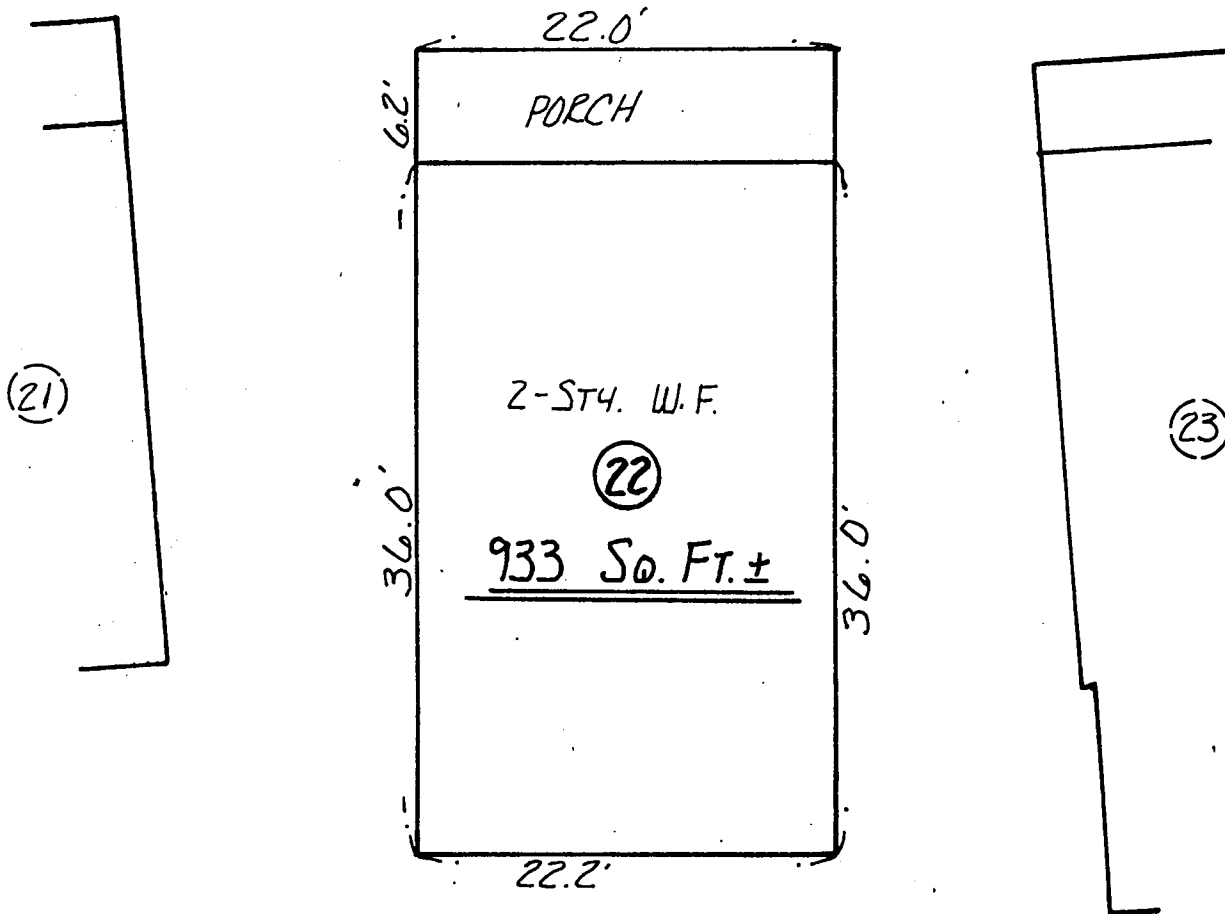
"THE CIRCLE"



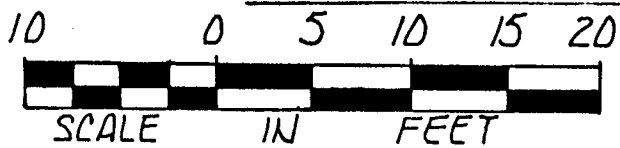
I REPORT THAT THIS PLAN FULLY AND ACCURATELY DEPICTS THE LAYOUT, LOCATION, PROPERTY LINES, APPROXIMATE AREA AND MAIN ENTRANCES TO THE BUILDING AT 21 LAUREL PARK, NORTHAMPTON, MASSACHUSETTS AND THE IMMEDIATE COMMON AREAS TO WHICH IT HAS ACCESS AS BUILT.

SIGNED Almer M. Huntley, Jr. DATE May 9, 1986

Almer M. Huntley, Jr.
ALMER HUNTLEY JR. & ASSOCIATES, INC.
SURVEYORS ENGINEERS LANDSCAPE ARCHITECTS
125 PLEASANT ST. : NORTHAMPTON, MASSACHUSETTS




"THE CIRCLE"


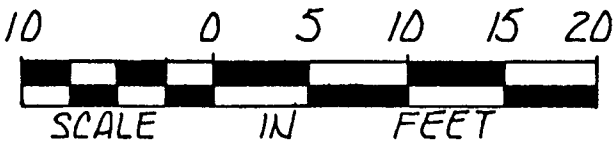
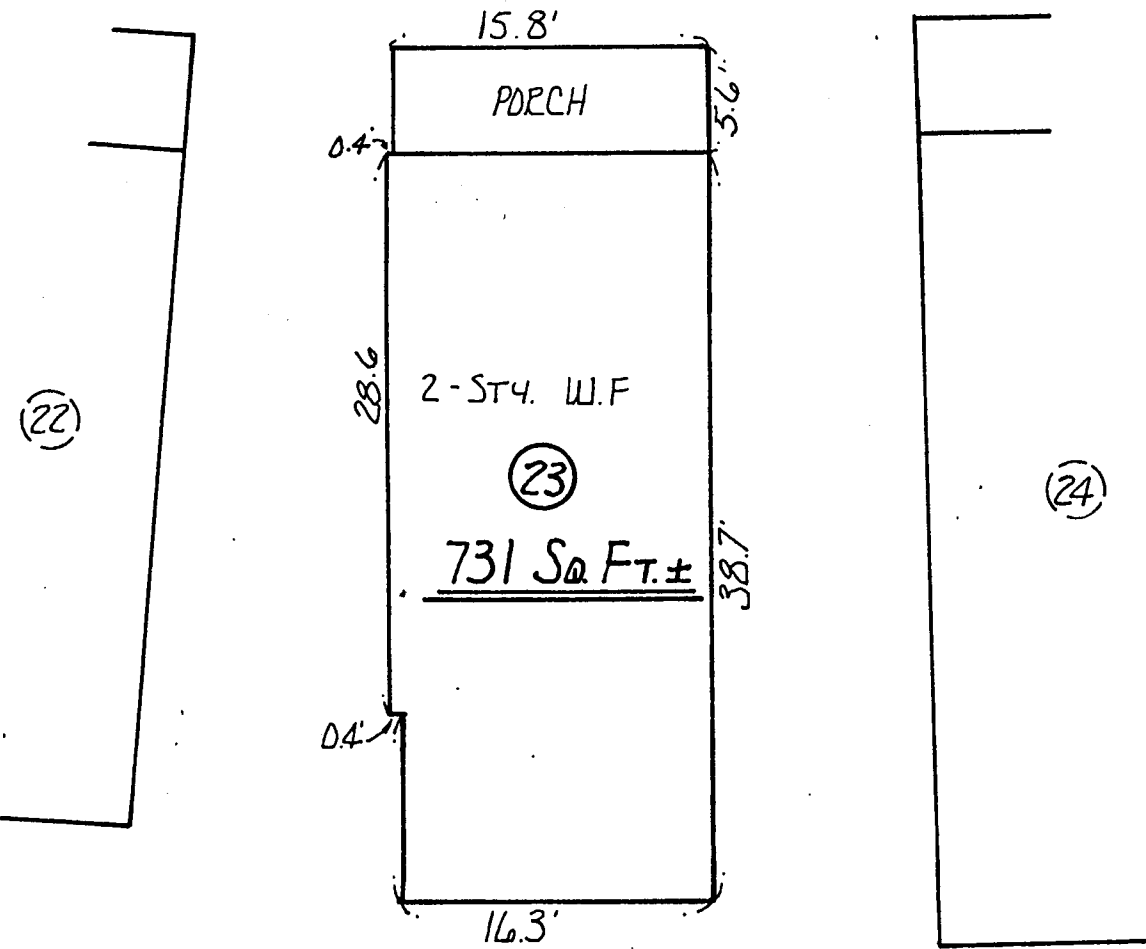


I REPORT THAT THIS PLAN FULLY AND ACCURATELY DEPICTS THE LAYOUT, LOCATION, PROPERTY LINES, APPROXIMATE AREA AND MAIN ENTRANCES TO THE BUILDING AT 22 LAUREL PARK, NORTHAMPTON, MASSACHUSETTS AND THE IMMEDIATE COMMON AREAS TO WHICH IT HAS ACCESS AS BUILT.

SIGNED Almer M. Huntley Jr. DATE May 9, 1986


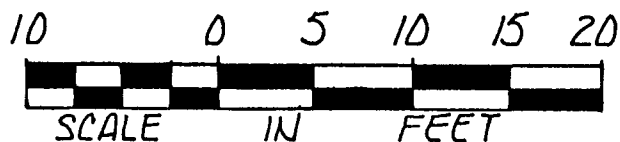
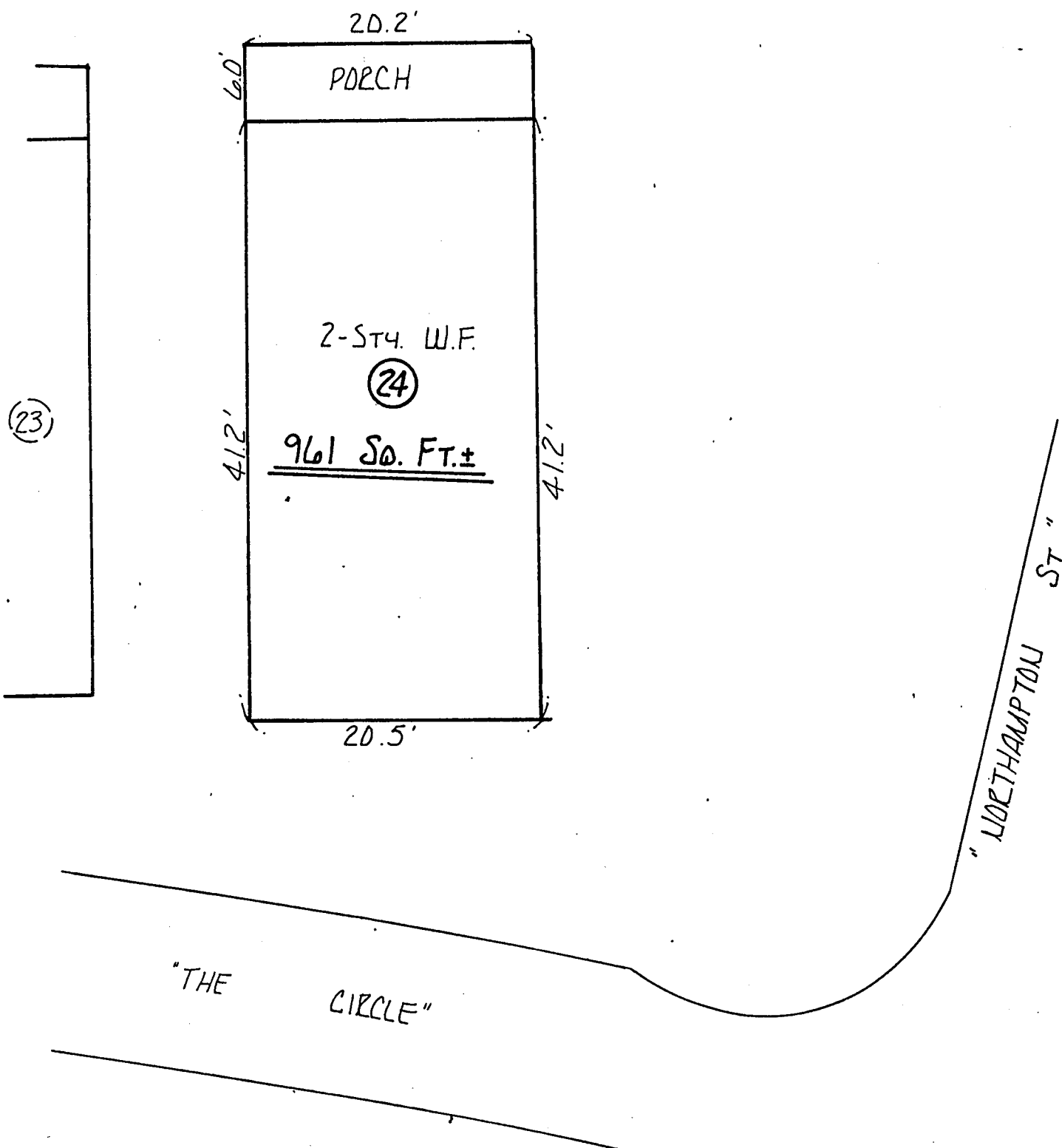


Almer M. Huntley Jr.
ALMER HUNTLEY JR. & ASSOCIATES, INC.
SURVEYORS ENGINEERS LANDSCAPE ARCHITECTS
125 PLEASANT ST. : NORTHAMPTON, MASSACHUSETTS



I REPORT THAT THIS PLAN FULLY AND ACCURATELY
DEPICTS THE LAYOUT, LOCATION, PROPERTY LINES,
APPROXIMATE AREA AND MAIN ENTRANCES TO THE
BUILDING AT 23 LAUREL PARK, NORTHAMPTON,
MASSACHUSETTS AND THE IMMEDIATE COMMON AREAS
TO WHICH IT HAS ACCESS AS BUILT.

SIGNED Almer M. Huntley, Jr. DATE May 9, 1986

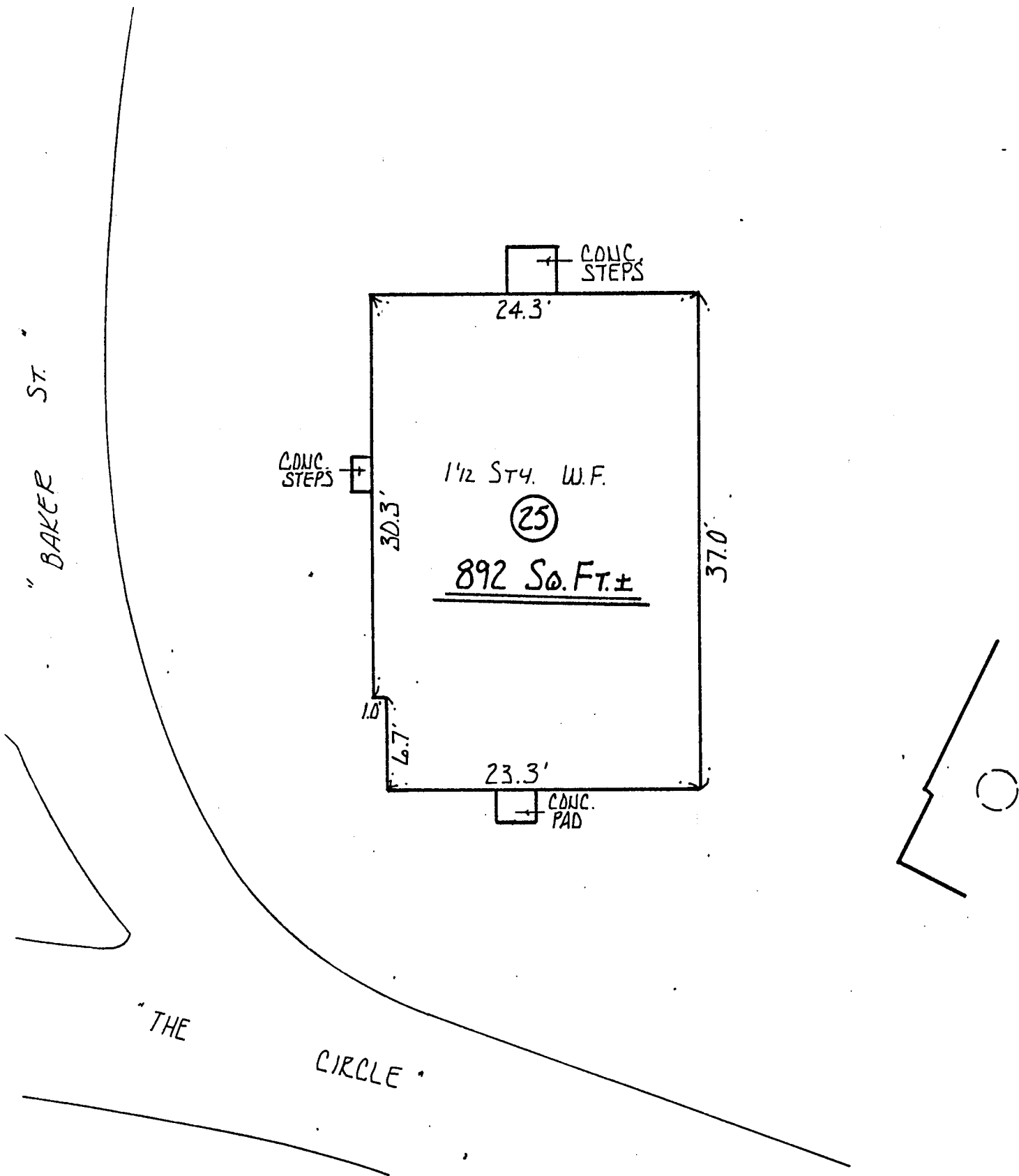


I REPORT THAT THIS PLAN FULLY AND ACCURATELY DEPICTS THE LAYOUT, LOCATION, PROPERTY LINES, APPROXIMATE AREA AND MAIN ENTRANCES TO THE BUILDING AT 24 LAUREL PARK, NORTHAMPTON, MASSACHUSETTS AND THE IMMEDIATE COMMON AREAS TO WHICH IT HAS ACCESS AS BUILT.

SIGNED Almer M. Huntley, Jr. DATE May 9, 1986


Almer M. Huntley, Jr.

ALMER HUNTLEY JR. & ASSOCIATES, INC.
SURVEYORS ENGINEERS LANDSCAPE ARCHITECTS
125 PLEASANT ST. : NORTHAMPTON, MASSACHUSETTS



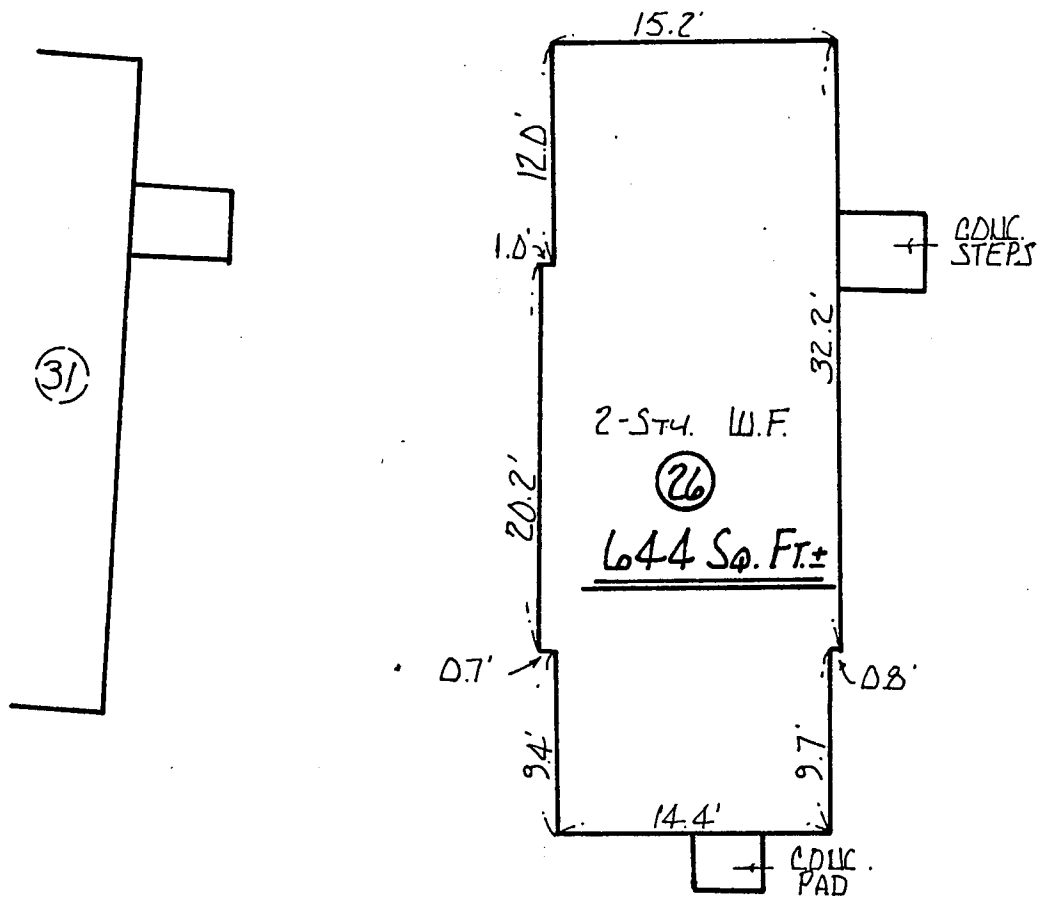
I REPORT THAT THIS PLAN FULLY AND ACCURATELY
DEPICTS THE LAYOUT, LOCATION, PROPERTY LINES,
APPROXIMATE AREA AND MAIN ENTRANCES TO THE
BUILDING AT 25 LAUREL PARK, NORTHAMPTON,
MASSACHUSETTS AND THE IMMEDIATE COMMON AREAS
TO WHICH IT HAS ACCESS AS BUILT.

SIGNED Almer M. Huntley Jr. DATE May 9, 1986


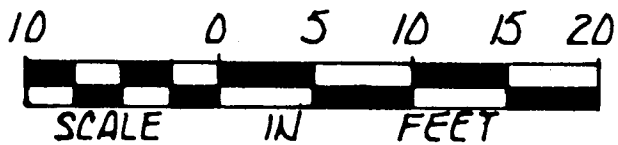


Almer M. Huntley Jr.

ALMER HUNTLEY JR. & ASSOCIATES, INC.
SURVEYORS ENGINEERS LANDSCAPE ARCHITECTS
125 PLEASANT ST. : NORTHAMPTON, MASSACHUSETTS



"BAKER ST."




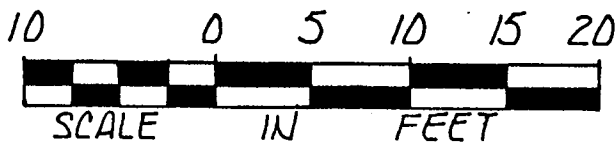
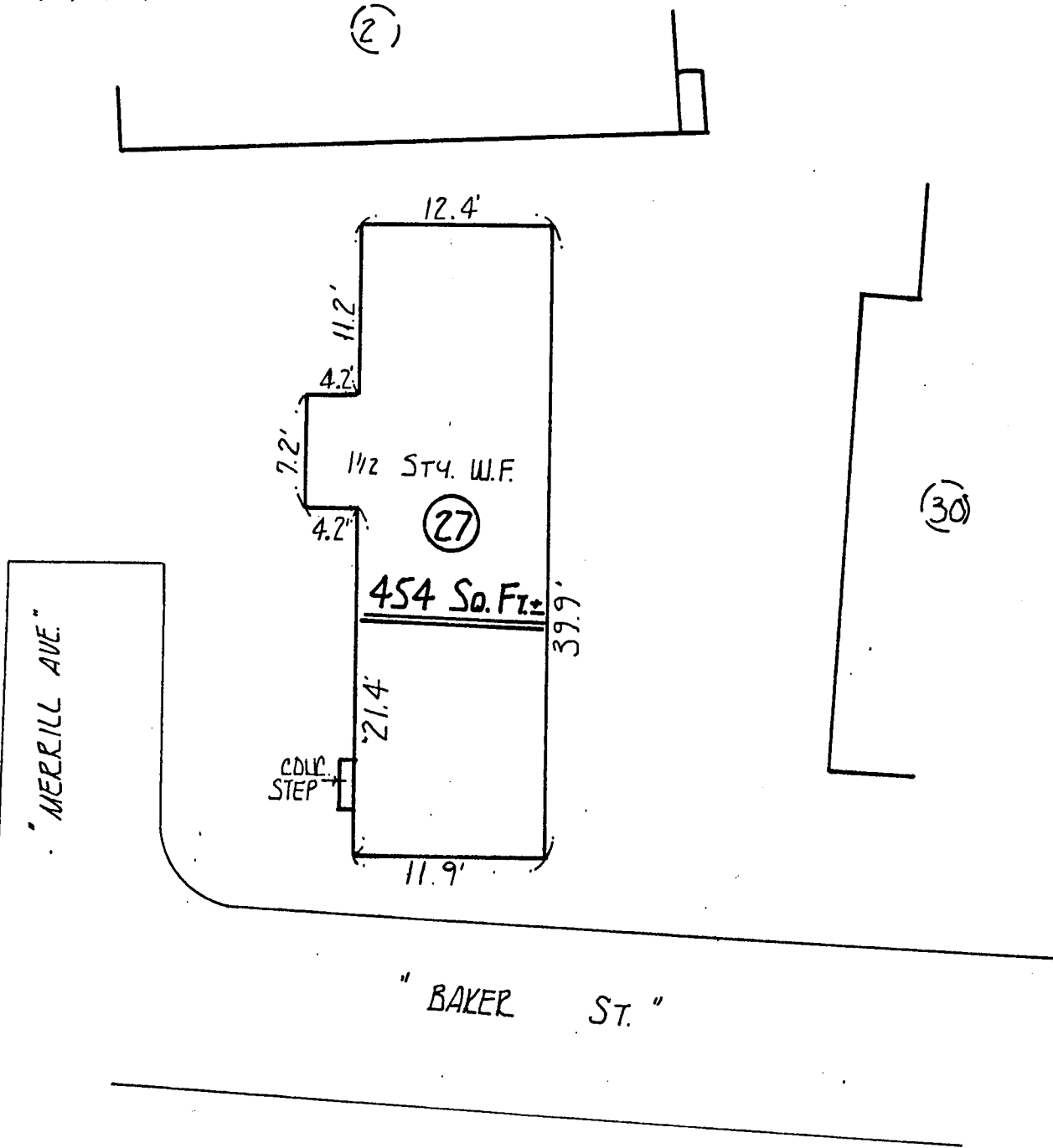
I REPORT THAT THIS PLAN FULLY AND ACCURATELY, DEPICTS THE LAYOUT, LOCATION, PROPERTY LINES, APPROXIMATE AREA AND MAIN ENTRANCES TO THE BUILDING AT. 26 LAUREL PARK, NORTHAMPTON, MASSACHUSETTS AND THE IMMEDIATE COMMON AREAS TO WHICH IT HAS ACCESS AS BUILT.

SIGNED Almer M. Huntley, Jr. DATE May 9, 1986

Almer M. Huntley, Jr.
ALMER HUNTLEY JR. & ASSOCIATES, INC.
SURVEYORS ENGINEERS LANDSCAPE ARCHITECTS
125 PLEASANT ST. : NORTHAMPTON, MASSACHUSETTS

2719-48

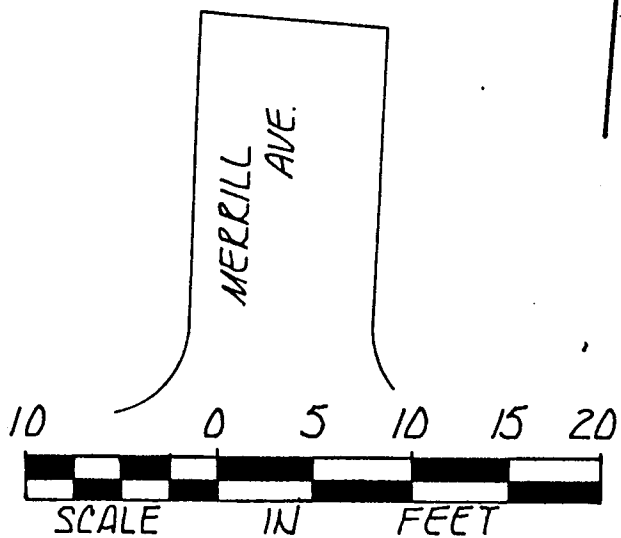
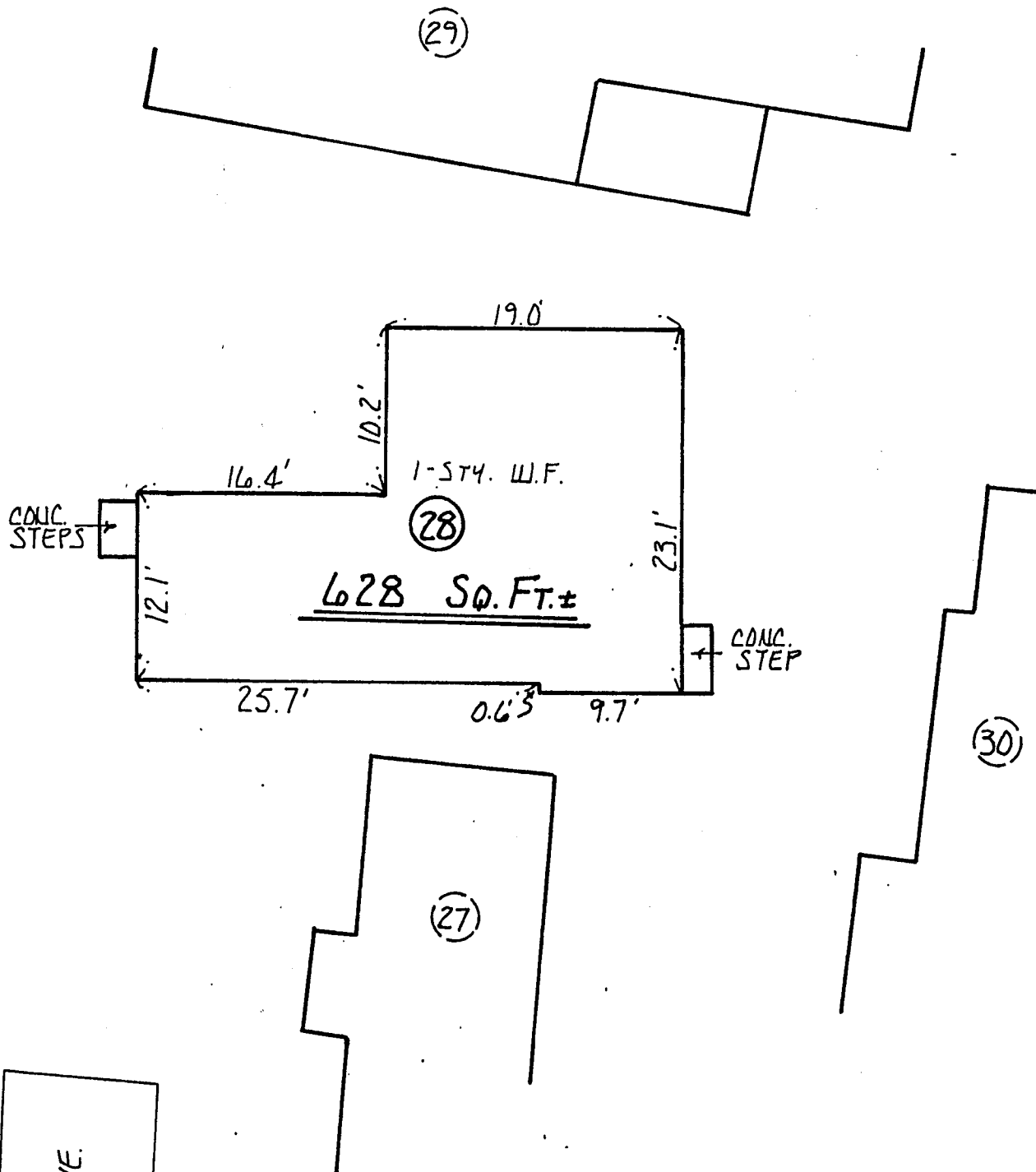
(2)



I REPORT THAT THIS PLAN FULLY AND ACCURATELY DEPICTS THE LAYOUT, LOCATION, PROPERTY LINES, APPROXIMATE AREA AND MAIN ENTRANCES TO THE BUILDING AT 27 LAUREL PARK, NORTHAMPTON, MASSACHUSETTS AND THE IMMEDIATE COMMON AREAS TO WHICH IT HAS ACCESS AS BUILT.


SIGNED Almer M. Huntley Jr. DATE May 9, 1986


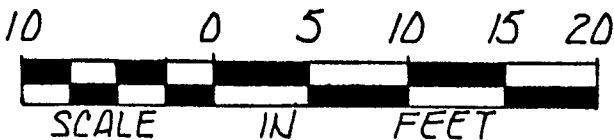

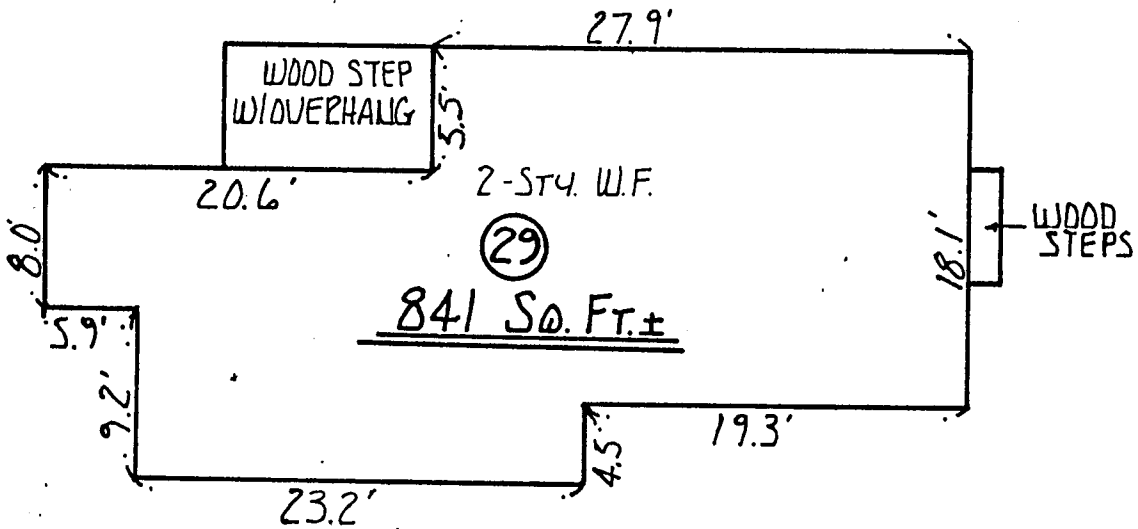

Almer M. Huntley Jr.
ALMER HUNTLEY JR. & ASSOCIATES, INC.
SURVEYORS ENGINEERS LANDSCAPE ARCHITECTS
125 PLEASANT ST. : NORTHAMPTON, MASSACHUSETTS



I REPORT THAT THIS PLAN FULLY AND ACCURATELY DEPICTS THE LAYOUT, LOCATION, PROPERTY LINES, APPROXIMATE AREA AND MAIN ENTRANCES TO THE BUILDING AT 28 LAUREL PARK, NORTHAMPTON, MASSACHUSETTS AND THE IMMEDIATE COMMON AREAS TO WHICH IT HAS ACCESS AS BUILT.

SIGNED: Almer M. Huntley Jr. DATE: May 9, 1986

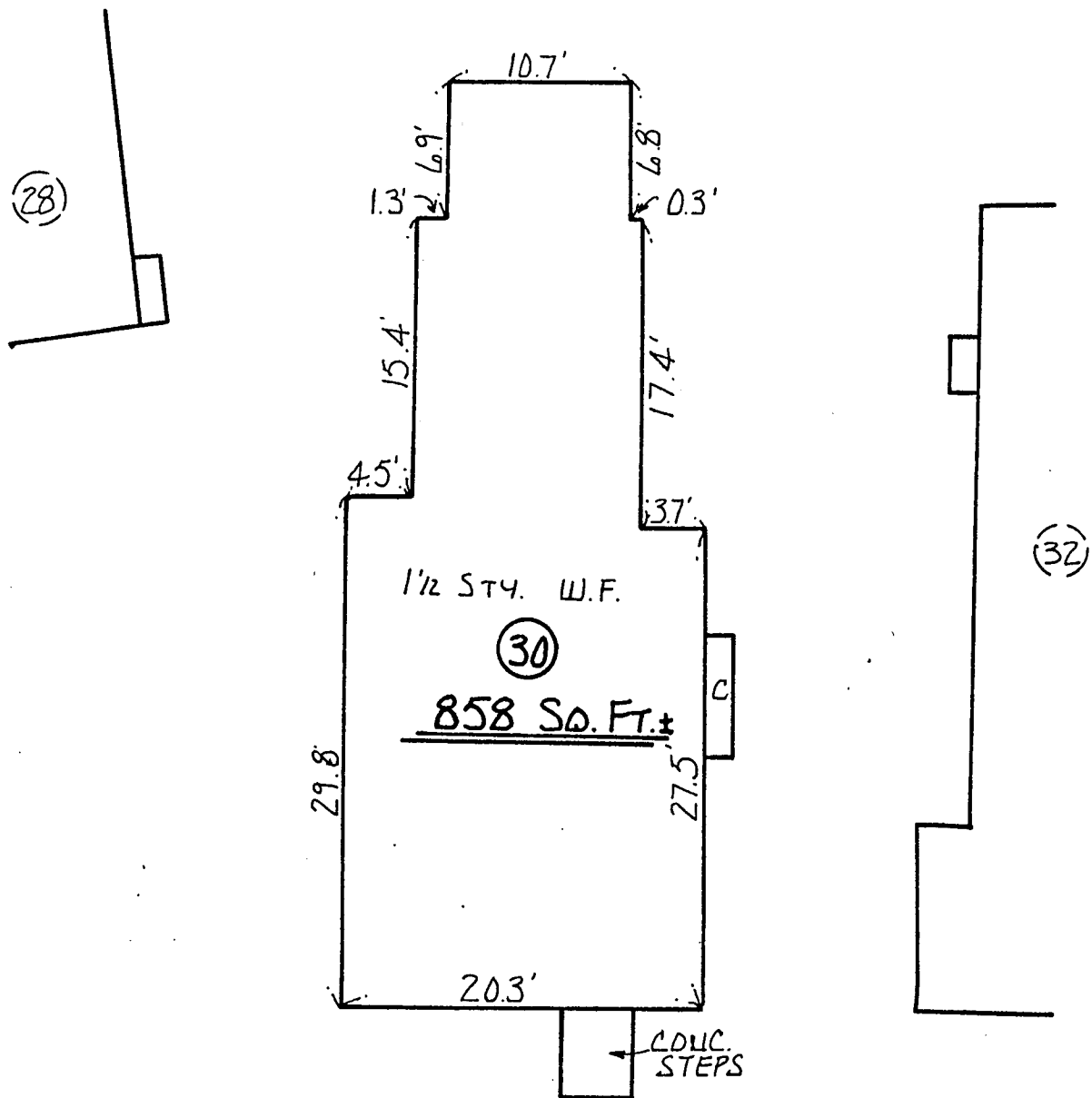

ALMER HUNTLEY JR. & ASSOCIATES, INC.
SURVEYORS ENGINEERS LANDSCAPE ARCHITECTS
125 PLEASANT ST. : NORTHAMPTON, MASSACHUSETTS




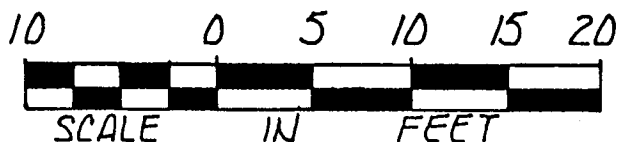
I REPORT THAT THIS PLAN FULLY AND ACCURATELY, DEPICTS THE LAYOUT, LOCATION, PROPERTY LINES, APPROXIMATE AREA AND MAIN ENTRANCES TO THE BUILDING AT. 29 LAUREL PARK, NORTHAMPTON, MASSACHUSETTS AND THE IMMEDIATE COMMON AREAS TO WHICH IT HAS ACCESS AS BUILT.

SIGNED Almer M. Huntley, Jr. DATE. May 9, 1986

Almer M. Huntley, Jr.
ALMER HUNTLEY JR. & ASSOCIATES, INC.
SURVEYORS ENGINEERS LANDSCAPE ARCHITECTS
125 PLEASANT ST. : NORTHAMPTON, MASSACHUSETTS

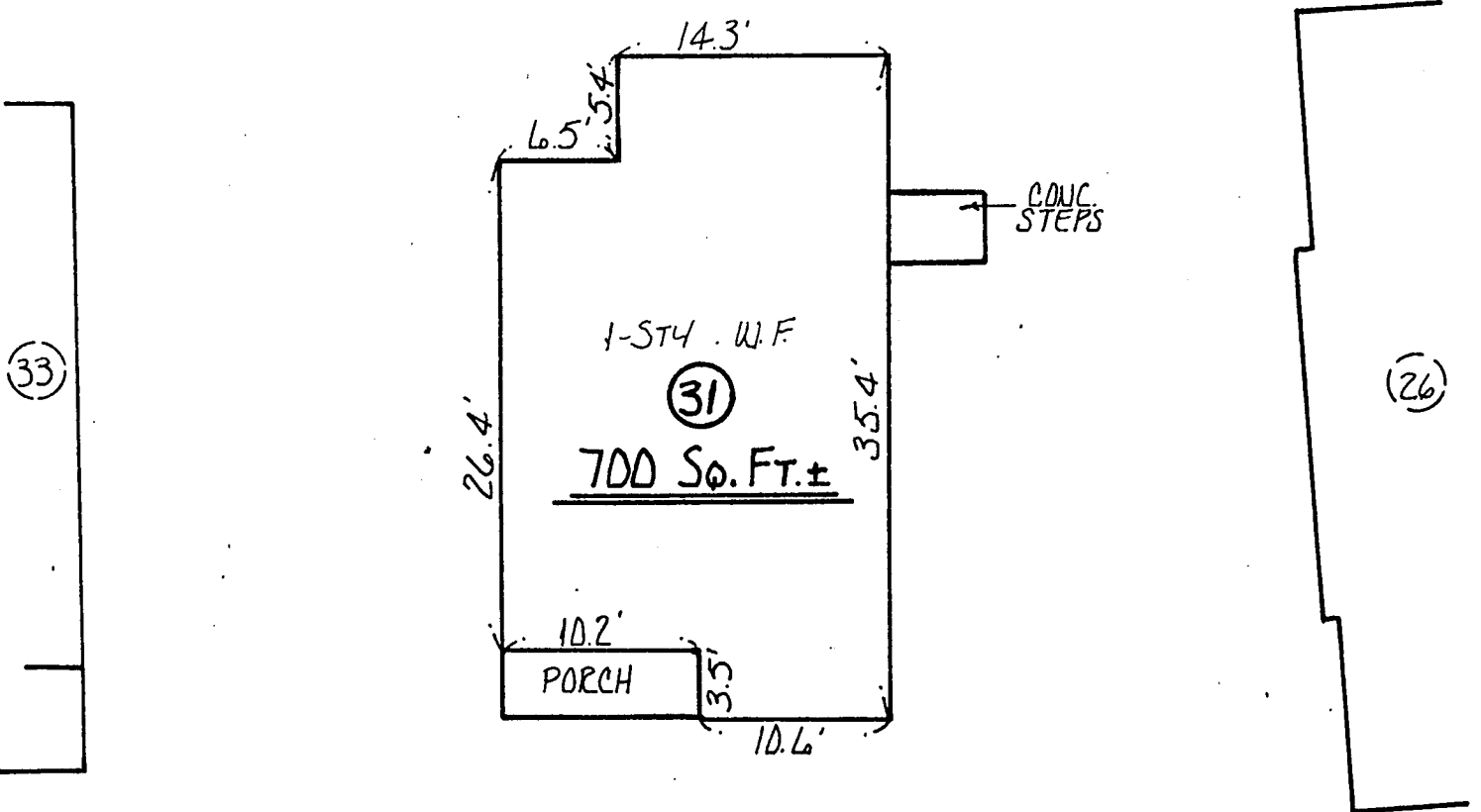


"BAKER ST."

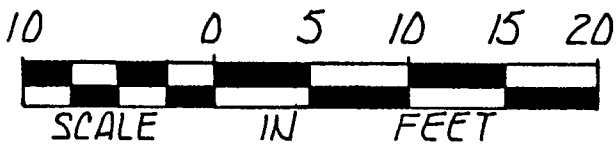


I REPORT THAT THIS PLAN FULLY AND ACCURATELY
DEPICTS THE LAYOUT, LOCATION, PROPERTY LINES,
APPROXIMATE AREA AND MAIN ENTRANCES TO THE
BUILDING AT. 30 LAUREL PARK, NORTHAMPTON,
MASSACHUSETTS AND THE IMMEDIATE COMMON AREAS
TO WHICH IT HAS ACCESS AS BUILT.

SIGNED Almer M. Huntley, Jr. DATE May 9, 1986




BAKER ST.




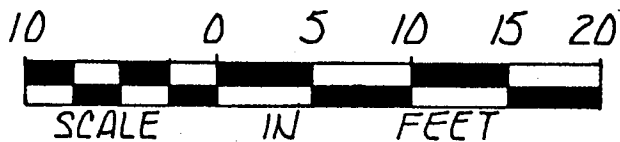
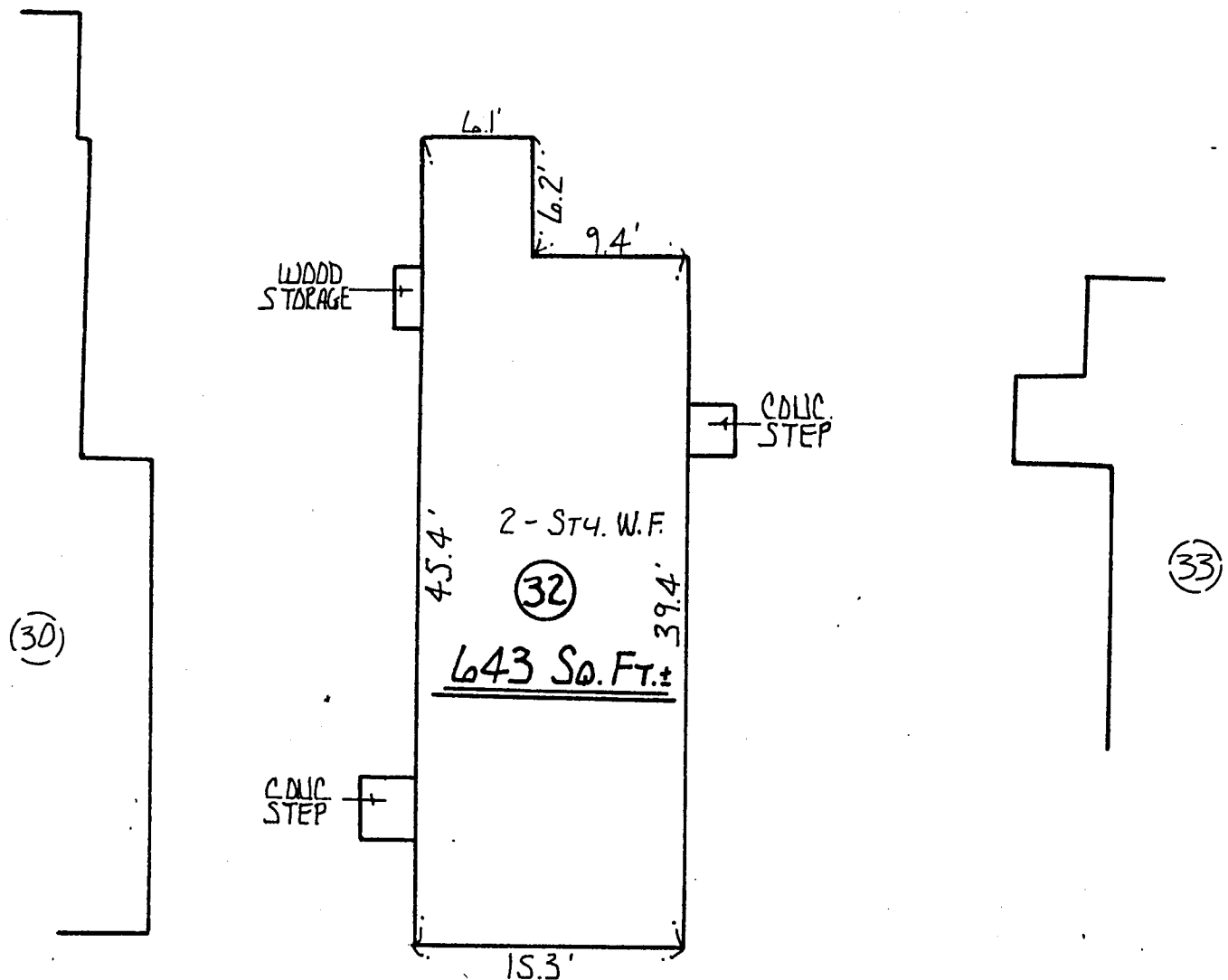
I REPORT THAT THIS PLAN FULLY AND ACCURATELY DEPICTS THE LAYOUT, LOCATION, PROPERTY LINES, APPROXIMATE AREA AND MAIN ENTRANCES TO THE BUILDING AT 31 LAUREL PARK, NORTHAMPTON, MASSACHUSETTS AND THE IMMEDIATE COMMON AREAS TO WHICH IT HAS ACCESS AS BUILT.

SIGNED Almer M. Huntley Jr. DATE May 9, 1986



Almer M. Huntley Jr.

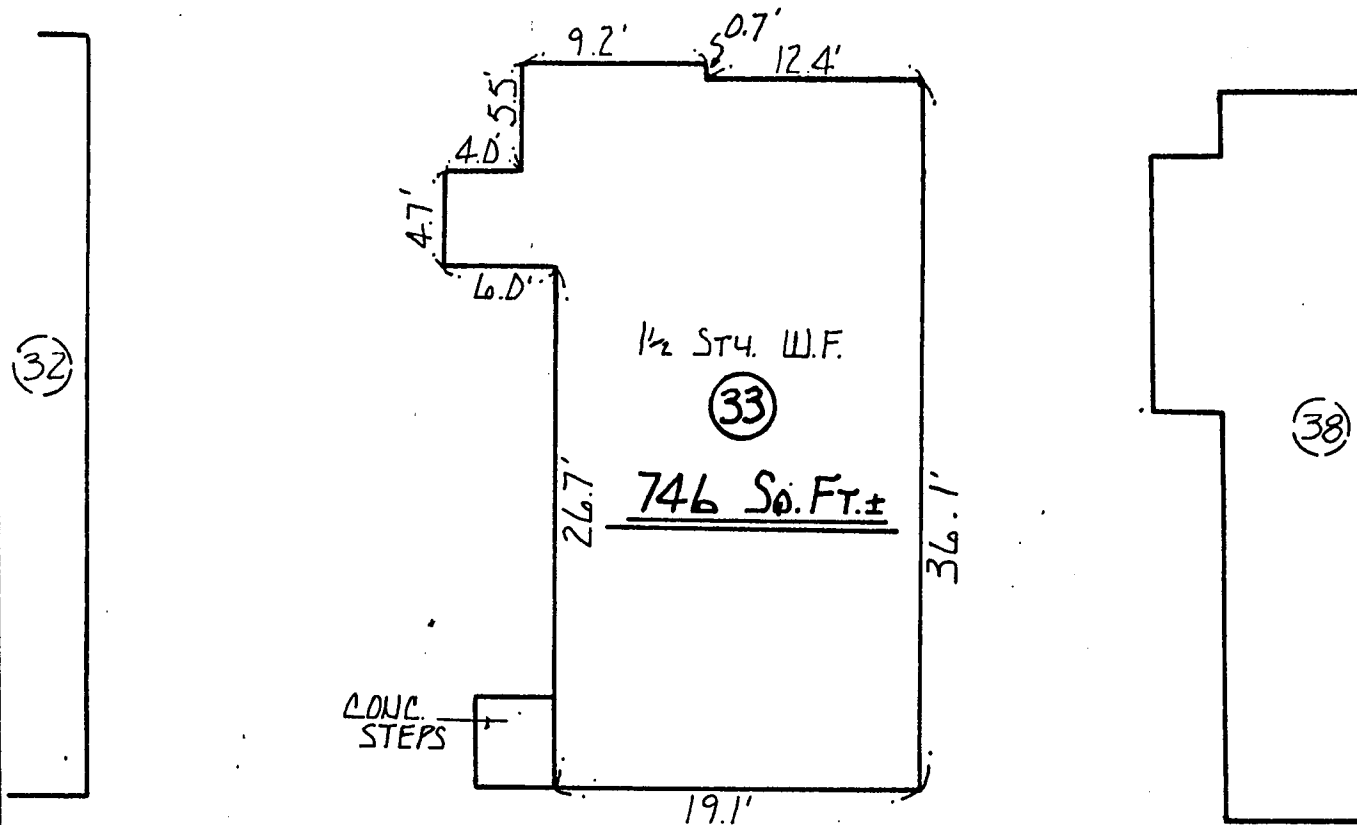
ALMER HUNTLEY JR. & ASSOCIATES, INC.
SURVEYORS ENGINEERS LANDSCAPE ARCHITECTS
125 PLEASANT ST. : NORTHAMPTON, MASSACHUSETTS




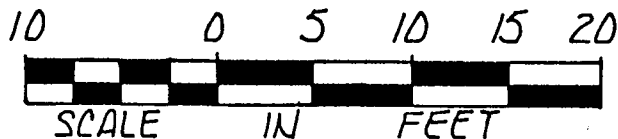
I REPORT THAT THIS PLAN FULLY AND ACCURATELY, DEPICTS THE LAYOUT, LOCATION, PROPERTY LINES, APPROXIMATE AREA AND MAIN ENTRANCES TO THE BUILDING AT 32 LAUREL PARK, NORTHAMPTON, MASSACHUSETTS AND THE IMMEDIATE COMMON AREAS TO WHICH IT HAS ACCESS AS BUILT.

SIGNED Almer M. Huntley, Jr. DATE May 9, 1986

2719-54




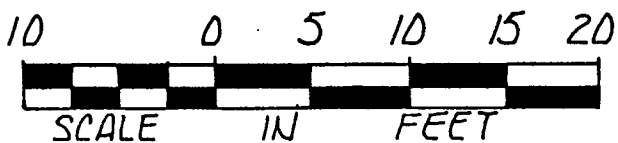
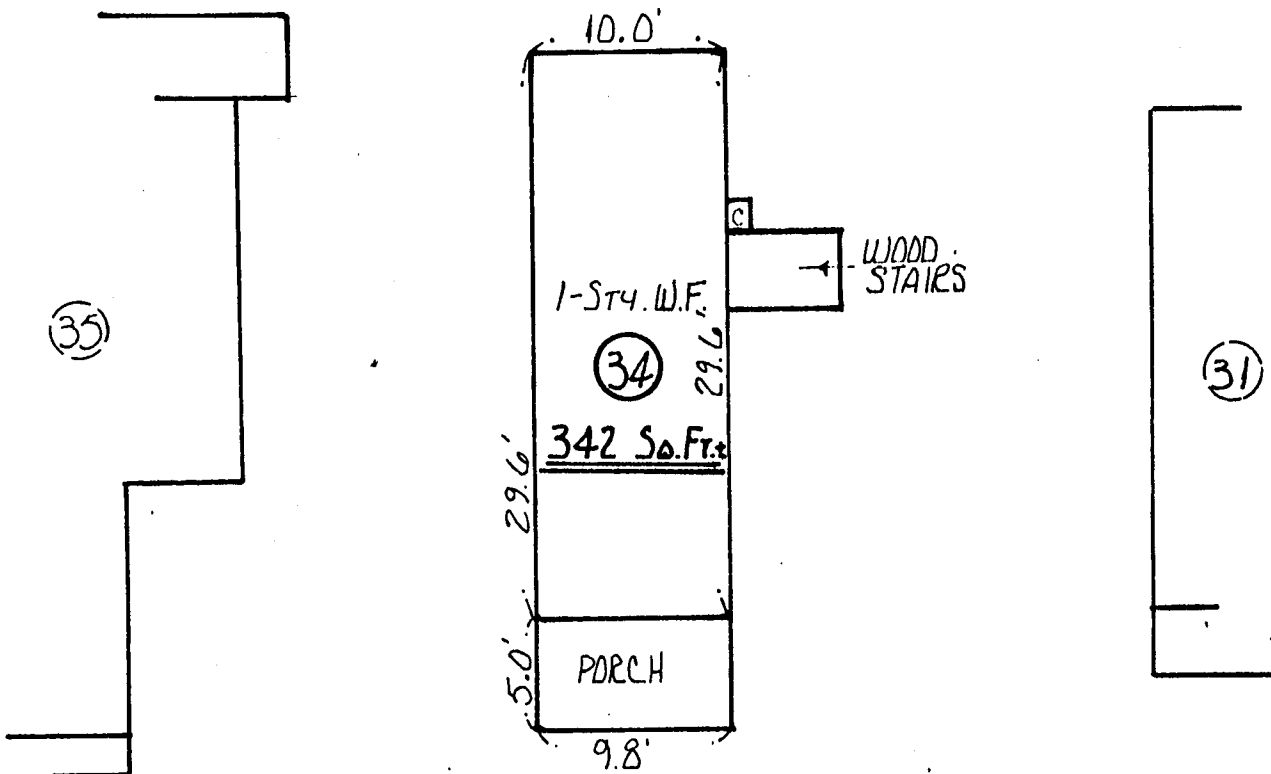
BAKER ST.



I REPORT THAT THIS PLAN FULLY AND ACCURATELY DEPICTS THE LAYOUT, LOCATION, PROPERTY LINES, APPROXIMATE AREA AND MAIN ENTRANCES TO THE BUILDING AT. 33 LAUREL PARK, NORTHAMPTON, MASSACHUSETTS AND THE IMMEDIATE COMMON AREAS TO WHICH IT HAS ACCESS AS BUILT.

SIGNED Almer M. Huntley, Jr. DATE May 9, 1986

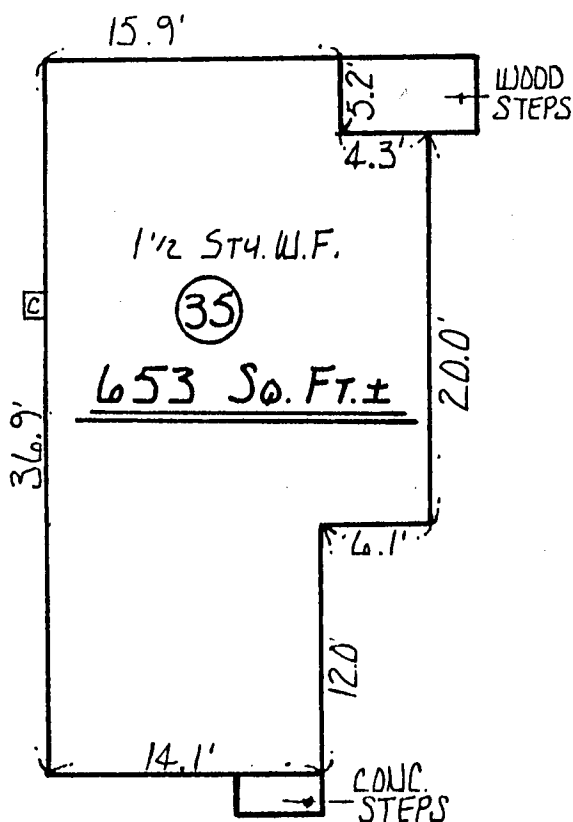
ALMER HUNTLEY JR. & ASSOCIATES, INC.
SURVEYORS ENGINEERS LANDSCAPE ARCHITECTS
125 PLEASANT ST. : NORTHAMPTON, MASSACHUSETTS




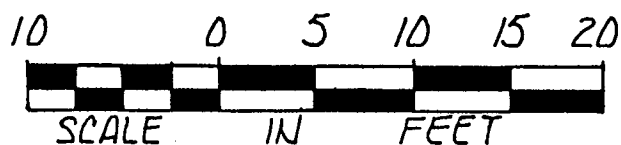
I REPORT THAT THIS PLAN FULLY AND ACCURATELY, DEPICTS THE LAYOUT, LOCATION, PROPERTY LINES, APPROXIMATE AREA AND MAIN ENTRANCES TO THE BUILDING AT 34 LAUREL PARK, NORTHAMPTON, MASSACHUSETTS AND THE IMMEDIATE COMMON AREAS TO WHICH IT HAS ACCESS AS BUILT.

SIGNED Almer M. Huntley, Jr. DATE May 9, 1986

"THE LAKE"




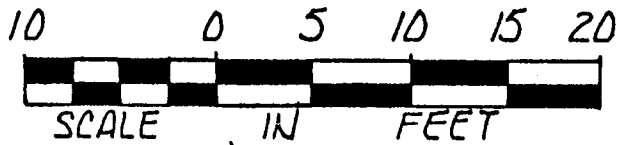
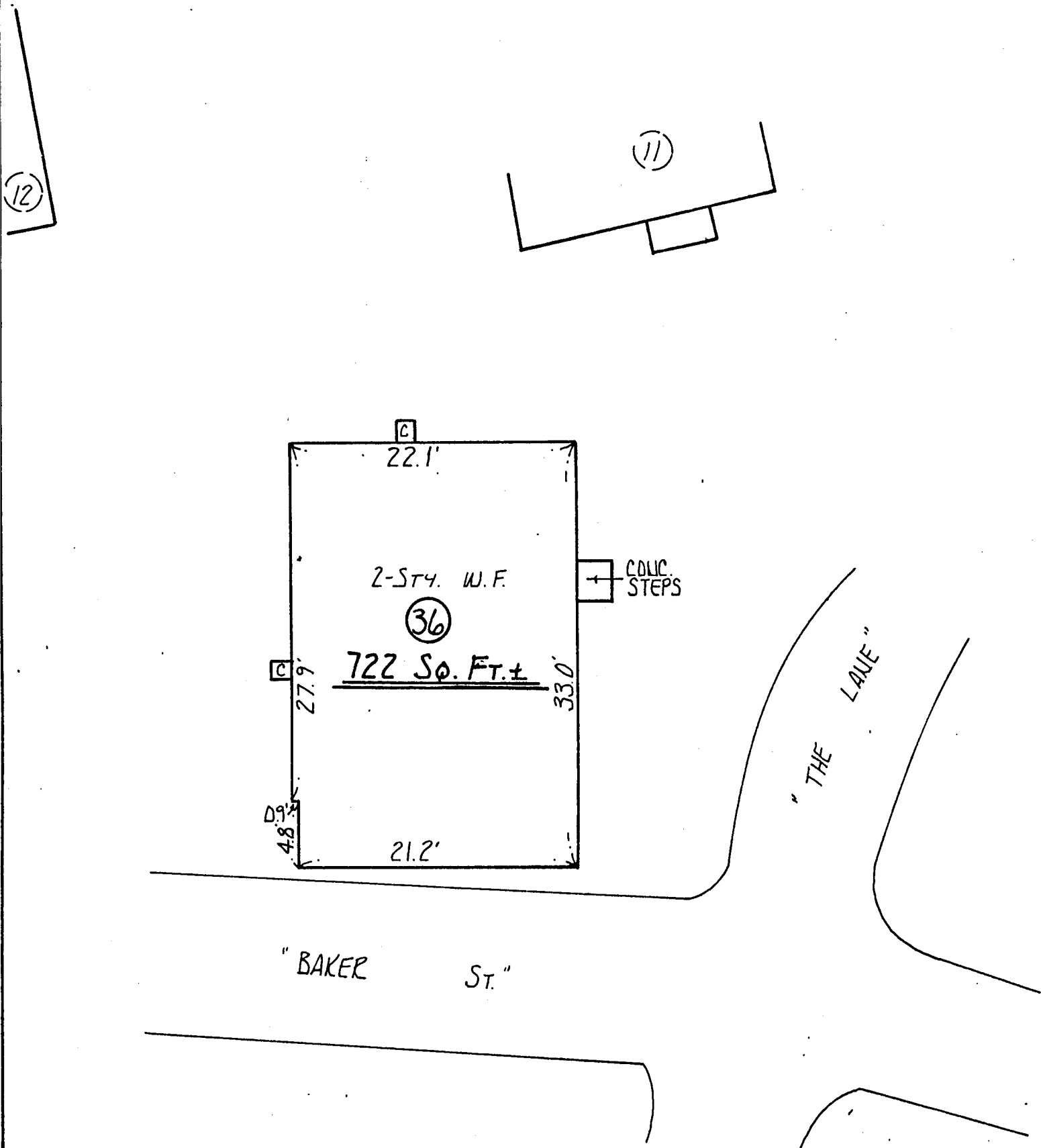
"BAKER ST."



I REPORT THAT THIS PLAN FULLY AND ACCURATELY, DEPICTS THE LAYOUT, LOCATION, PROPERTY LINES, APPROXIMATE AREA AND MAIN ENTRANCES TO THE BUILDING AT 35 LAUREL PARK, NORTHAMPTON, MASSACHUSETTS AND THE IMMEDIATE COMMON AREAS TO WHICH IT HAS ACCESS AS BUILT.

SIGNED James M. Van Kley DATE May 9, 1986

ALMER HUNTLEY JR. & ASSOCIATES, INC.
SURVEYORS ENGINEERS LANDSCAPE ARCHITECTS
125 PLEASANT ST. : NORTHAMPTON, MASSACHUSETTS


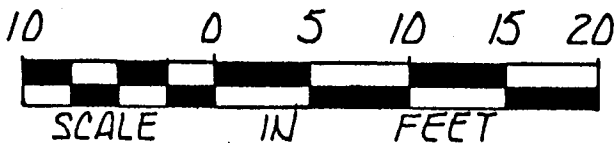
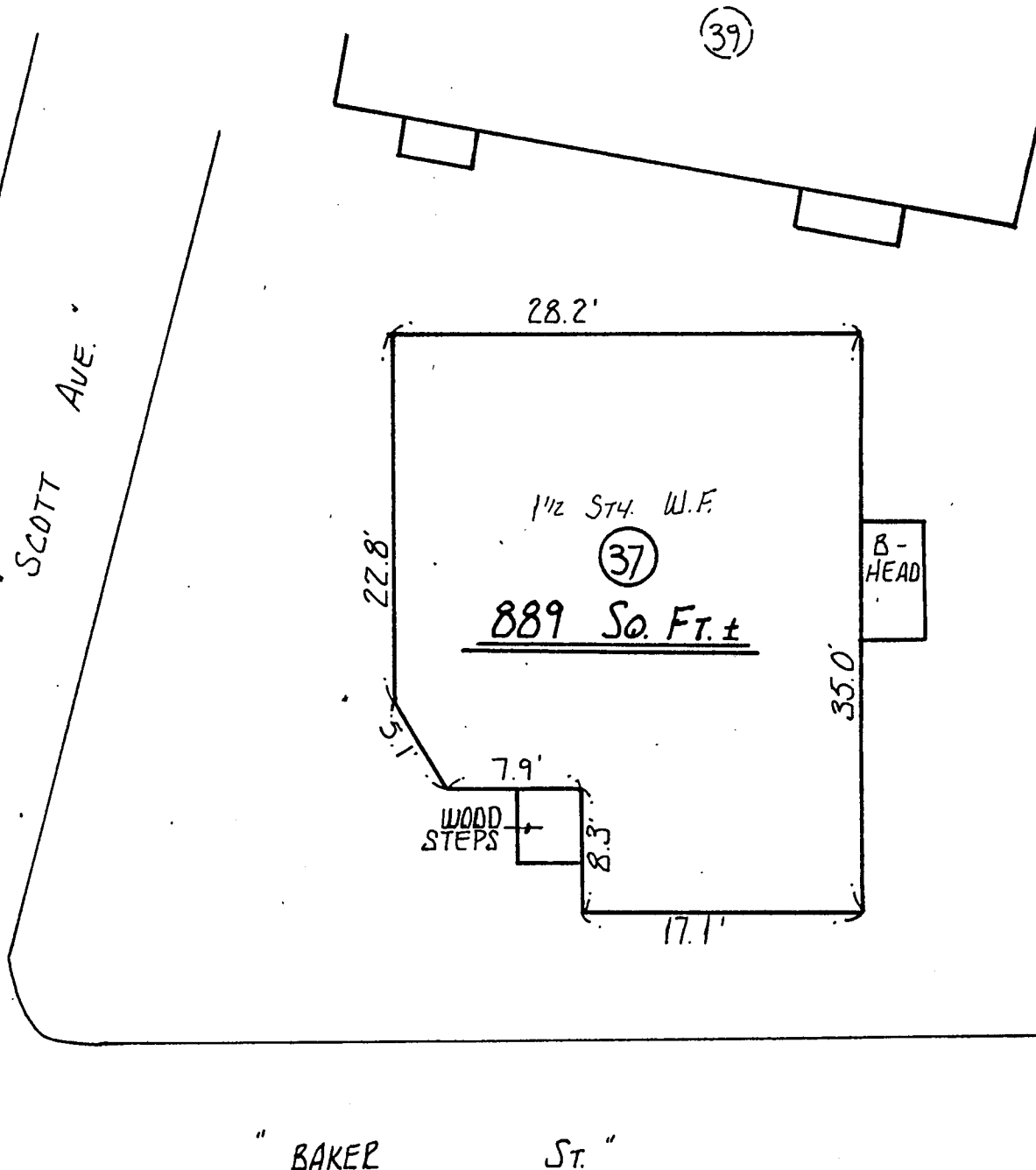


I REPORT THAT THIS PLAN FULLY AND ACCURATELY, DEPICTS THE LAYOUT, LOCATION, PROPERTY LINES, APPROXIMATE AREA AND MAIN ENTRANCES TO THE BUILDING AT 36 LAUREL PARK, NORTHAMPTON, MASSACHUSETTS AND THE IMMEDIATE COMMON AREAS TO WHICH IT HAS ACCESS AS BUILT.

SIGNED Almer M. Huntley, Jr. DATE May 9, 1986

Almer M. Huntley, Jr.
ALMER HUNTLEY JR. & ASSOCIATES, INC.
SURVEYORS ENGINEERS LANDSCAPE ARCHITECTS
125 PLEASANT ST. : NORTHAMPTON, MASSACHUSETTS

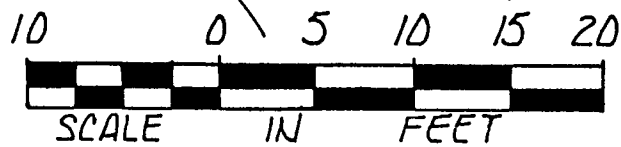
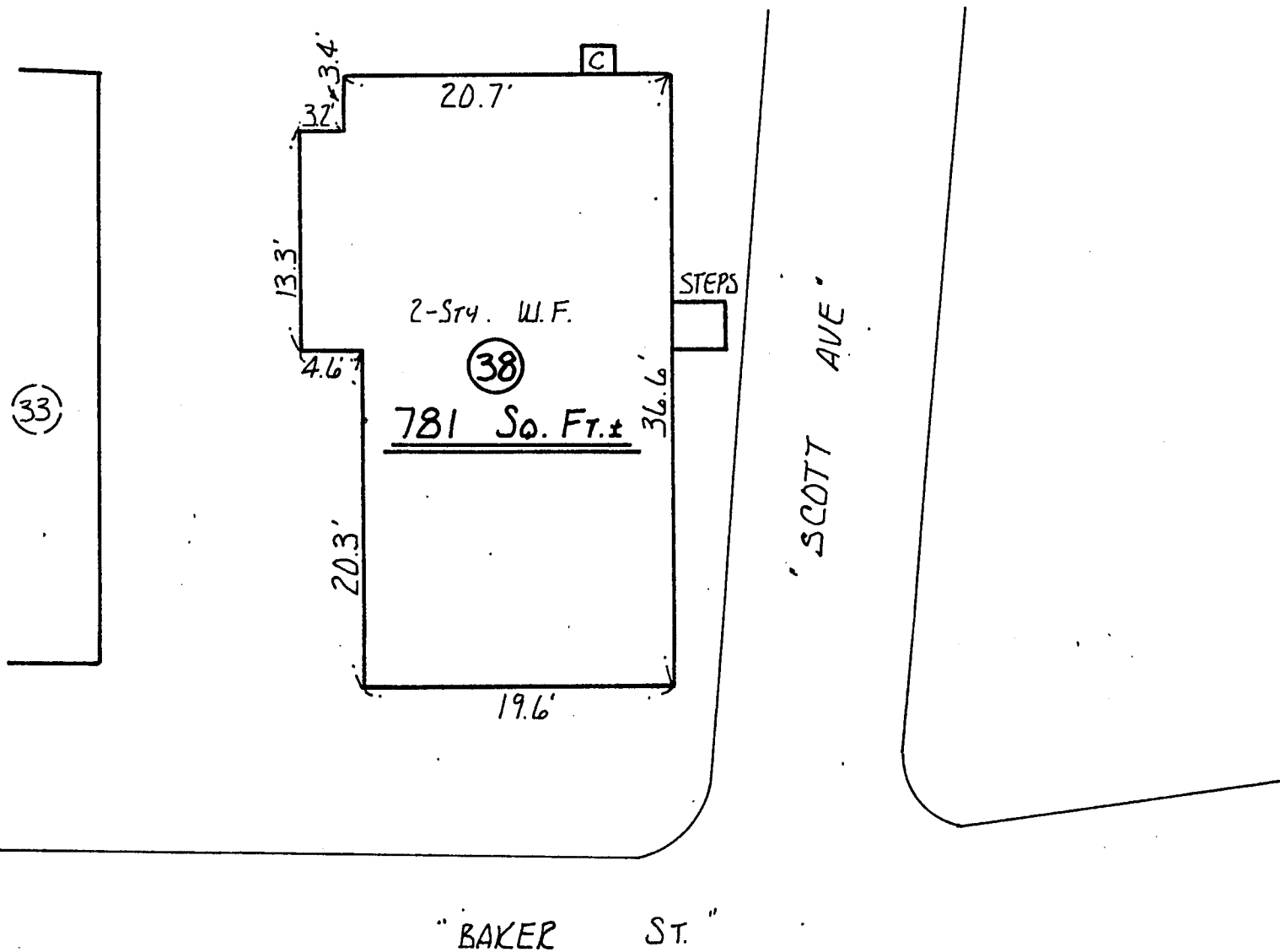
2719-58



I REPORT THAT THIS PLAN FULLY AND ACCURATELY, DEPICTS THE LAYOUT, LOCATION, PROPERTY LINES, APPROXIMATE AREA AND MAIN ENTRANCES TO THE BUILDING AT 37 LAUREL PARK, NORTHAMPTON, MASSACHUSETTS AND THE IMMEDIATE COMMON AREAS TO WHICH IT HAS ACCESS AS BUILT.


SIGNED Almer M. Huntley, Jr. DATE May 9, 1986

Almer M. Huntley, Jr.
ALMER HUNTLEY JR. & ASSOCIATES, INC.
SURVEYORS ENGINEERS LANDSCAPE ARCHITECTS
125 PLEASANT ST. : NORTHAMPTON, MASSACHUSETTS




I REPORT THAT THIS PLAN FULLY AND ACCURATELY DEPICTS THE LAYOUT, LOCATION, PROPERTY LINES, APPROXIMATE AREA AND MAIN ENTRANCES TO THE BUILDING AT 38 LAUREL PARK, NORTHAMPTON, MASSACHUSETTS AND THE IMMEDIATE COMMON AREAS TO WHICH IT HAS ACCESS AS BUILT.

SIGNED Almer M. Huntley Jr. DATE May 9, 1986




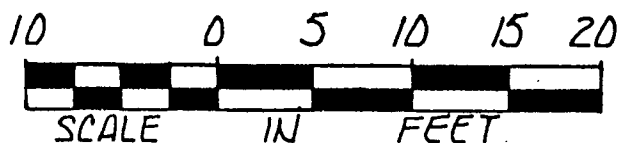
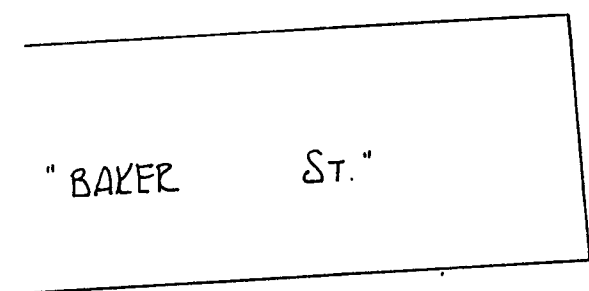
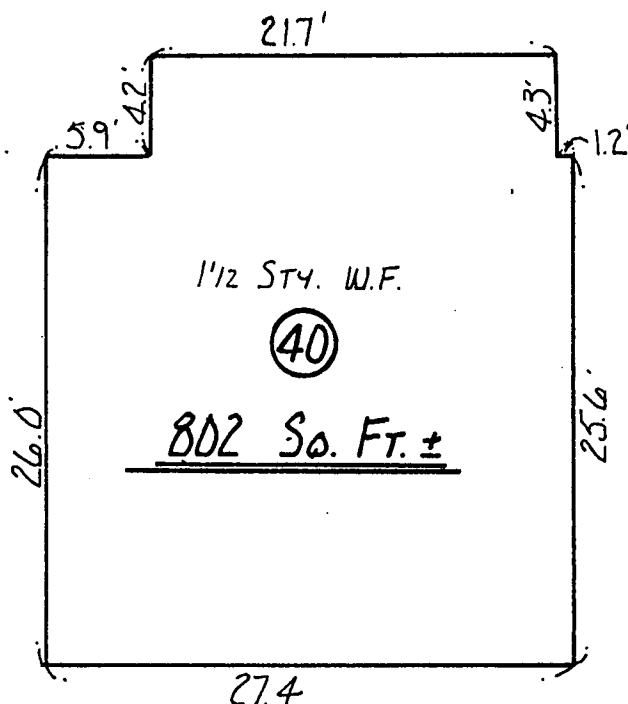
Almer M. Huntley Jr.
ALMER HUNTLEY JR. & ASSOCIATES, INC.
 SURVEYORS ENGINEERS LANDSCAPE ARCHITECTS
 125 PLEASANT ST. : NORTHAMPTON, MASSACHUSETTS

40



SIGNED Glenn M. Van Housh DATE May 9, 1982

ALMER HUNTLEY JR. & ASSOCIATES, INC.
SURVEYORS ENGINEERS LANDSCAPE ARCHITECTS
125 PLEASANT ST. : NORTHAMPTON, MASSACHUSETTS



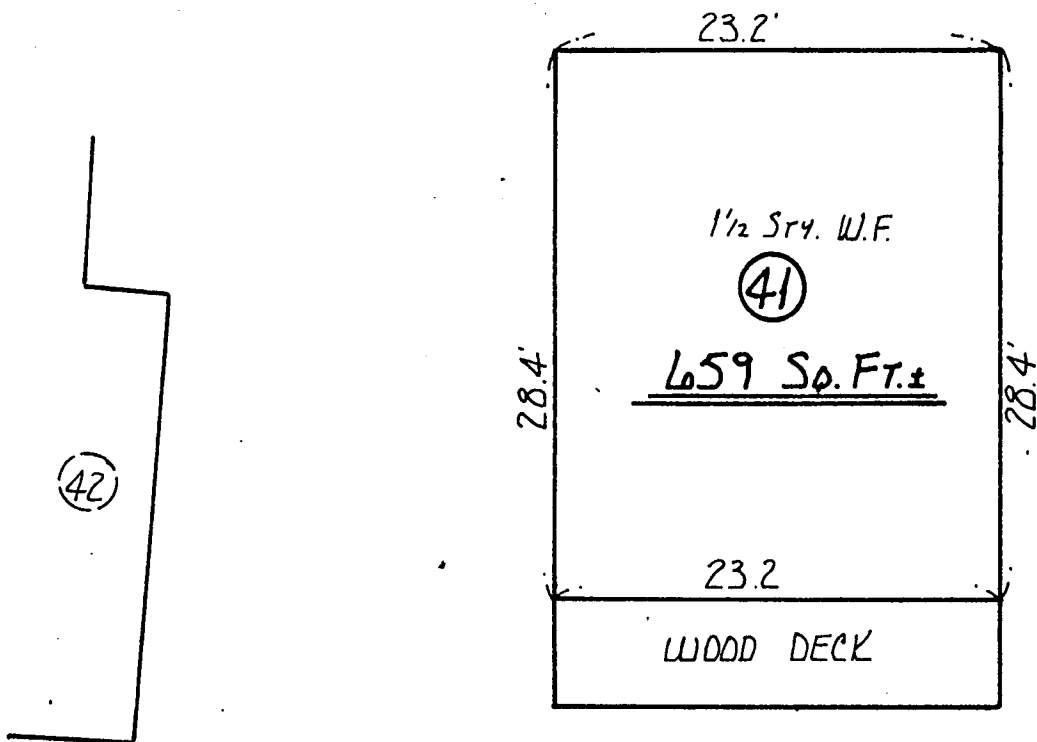
I REPORT THAT THIS PLAN FULLY AND ACCURATELY DEPICTS THE LAYOUT, LOCATION, PROPERTY LINES, APPROXIMATE AREA AND MAIN ENTRANCES TO THE BUILDING AT 40 LAUREL PARK, NORTHAMPTON, MASSACHUSETTS AND THE IMMEDIATE COMMON AREAS TO WHICH IT HAS ACCESS AS BUILT.

SIGNED Almer M. Huntley, Jr. DATE May 9, 1986


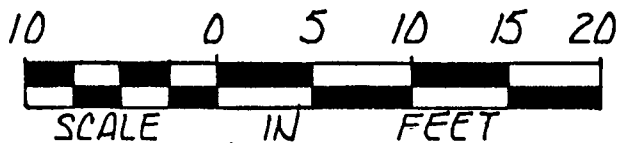
Almer M. Huntley, Jr.

ALMER HUNTLEY JR. & ASSOCIATES, INC.
SURVEYORS ENGINEERS LANDSCAPE ARCHITECTS
125 PLEASANT ST. : NORTHAMPTON, MASSACHUSETTS

2719-62




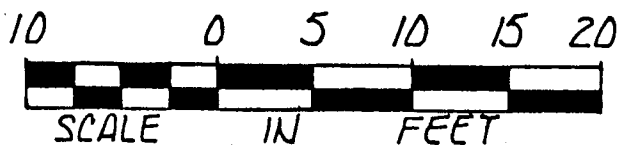
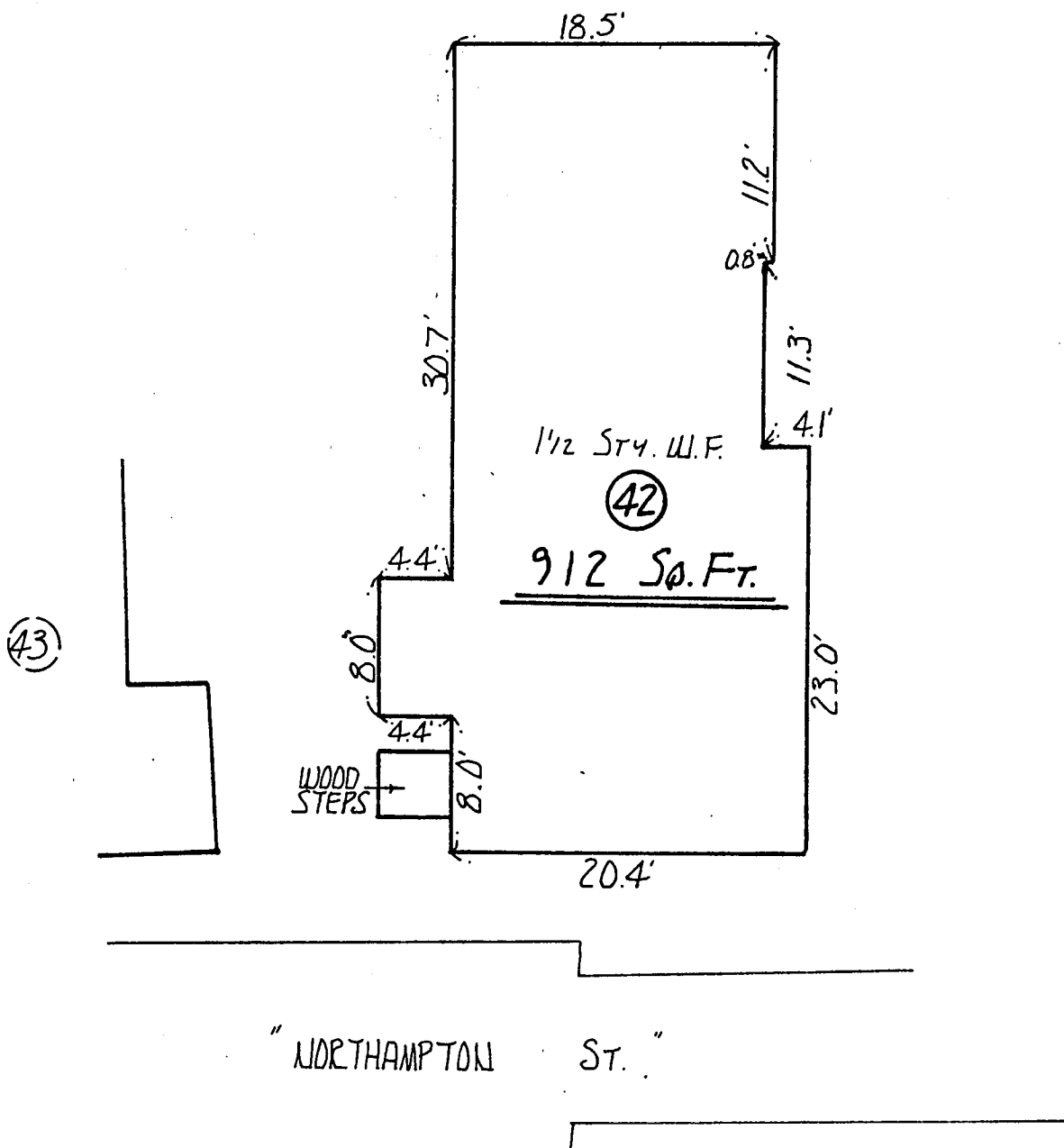
"NORTHAMPTON ST."



I REPORT THAT THIS PLAN FULLY AND ACCURATELY DEPICTS THE LAYOUT, LOCATION, PROPERTY LINES, APPROXIMATE AREA AND MAIN ENTRANCES TO THE BUILDING AT 41 LAUREL PARK, NORTHAMPTON, MASSACHUSETTS AND THE IMMEDIATE COMMON AREAS TO WHICH IT HAS ACCESS AS BUILT.

SIGNED Almer M. Huntley DATE May 9, 1986

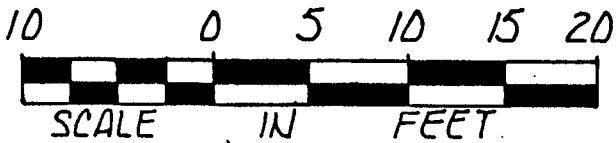
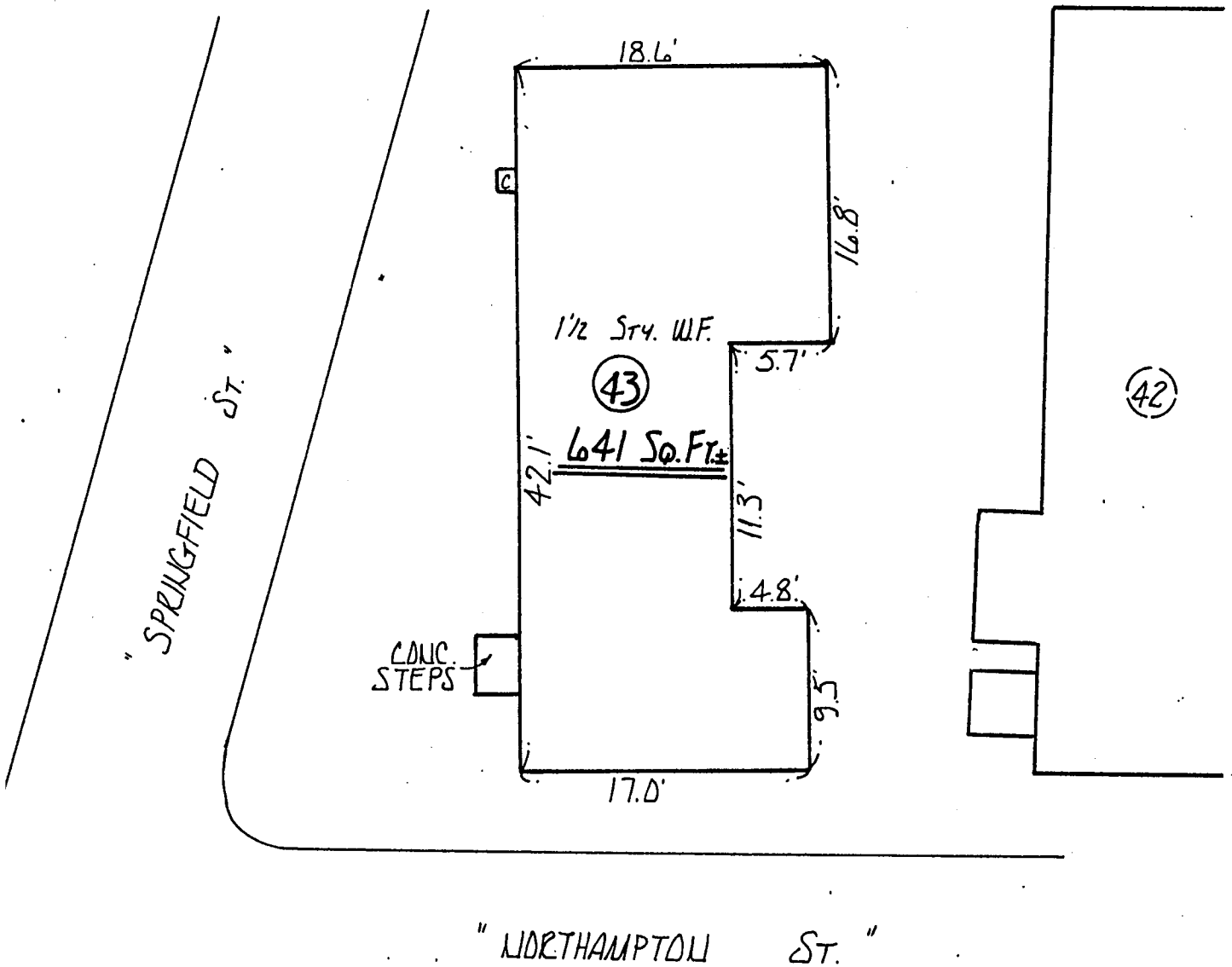
ALMER HUNTLEY JR. & ASSOCIATES, INC.
SURVEYORS ENGINEERS LANDSCAPE ARCHITECTS
125 PLEASANT ST. : NORTHAMPTON, MASSACHUSETTS



I REPORT THAT THIS PLAN FULLY AND ACCURATELY
 DEPICTS THE LAYOUT, LOCATION, PROPERTY LINES,
 APPROXIMATE AREA AND MAIN ENTRANCES TO THE
 BUILDING AT 42 LAUREL PARK, NORTHAMPTON,
 MASSACHUSETTS AND THE IMMEDIATE COMMON AREAS
 TO WHICH IT HAS ACCESS AS BUILT.


SIGNED Almer M. Huntley, Jr. DATE May 9, 1986

Almer M. Huntley, Jr.
ALMER HUNTLEY JR. & ASSOCIATES, INC.
 SURVEYORS ENGINEERS LANDSCAPE ARCHITECTS
 125 PLEASANT ST. : NORTHAMPTON, MASSACHUSETTS

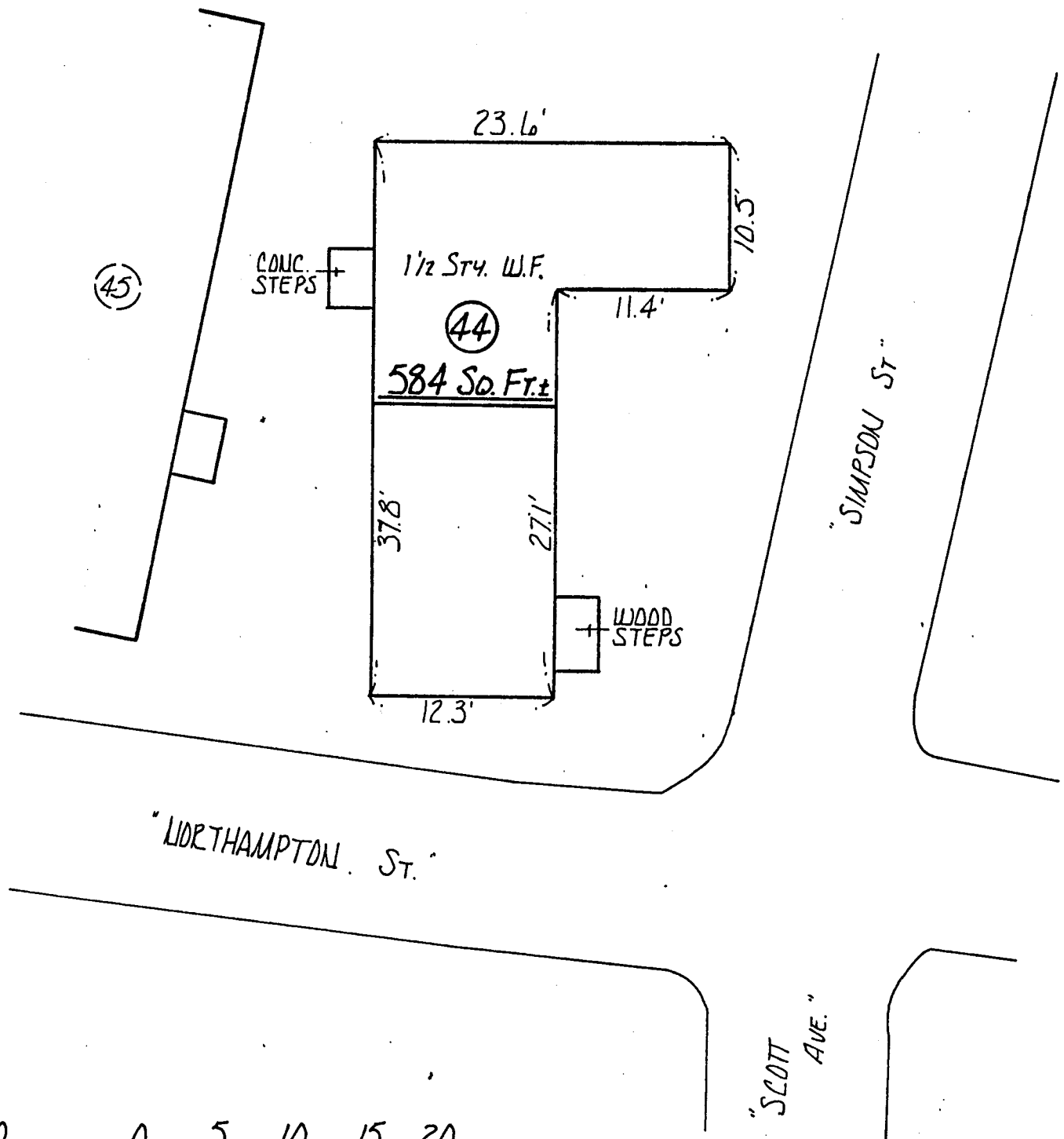


I REPORT THAT THIS PLAN FULLY AND ACCURATELY DEPICTS THE LAYOUT, LOCATION, PROPERTY LINES, APPROXIMATE AREA AND MAIN ENTRANCES TO THE BUILDING AT. 43 LAUREL PARK, NORTHAMPTON, MASSACHUSETTS AND THE IMMEDIATE COMMON AREAS TO WHICH IT HAS ACCESS AS BUILT.

SIGNED Almer M. Huntley Jr. DATE May 9, 1986




Almer M. Huntley Jr.
ALMER HUNTLEY JR. & ASSOCIATES, INC.
SURVEYORS ENGINEERS LANDSCAPE ARCHITECTS
125 PLEASANT ST. : NORTHAMPTON, MASSACHUSETTS


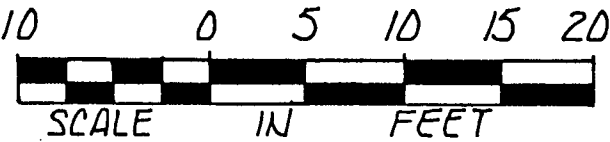
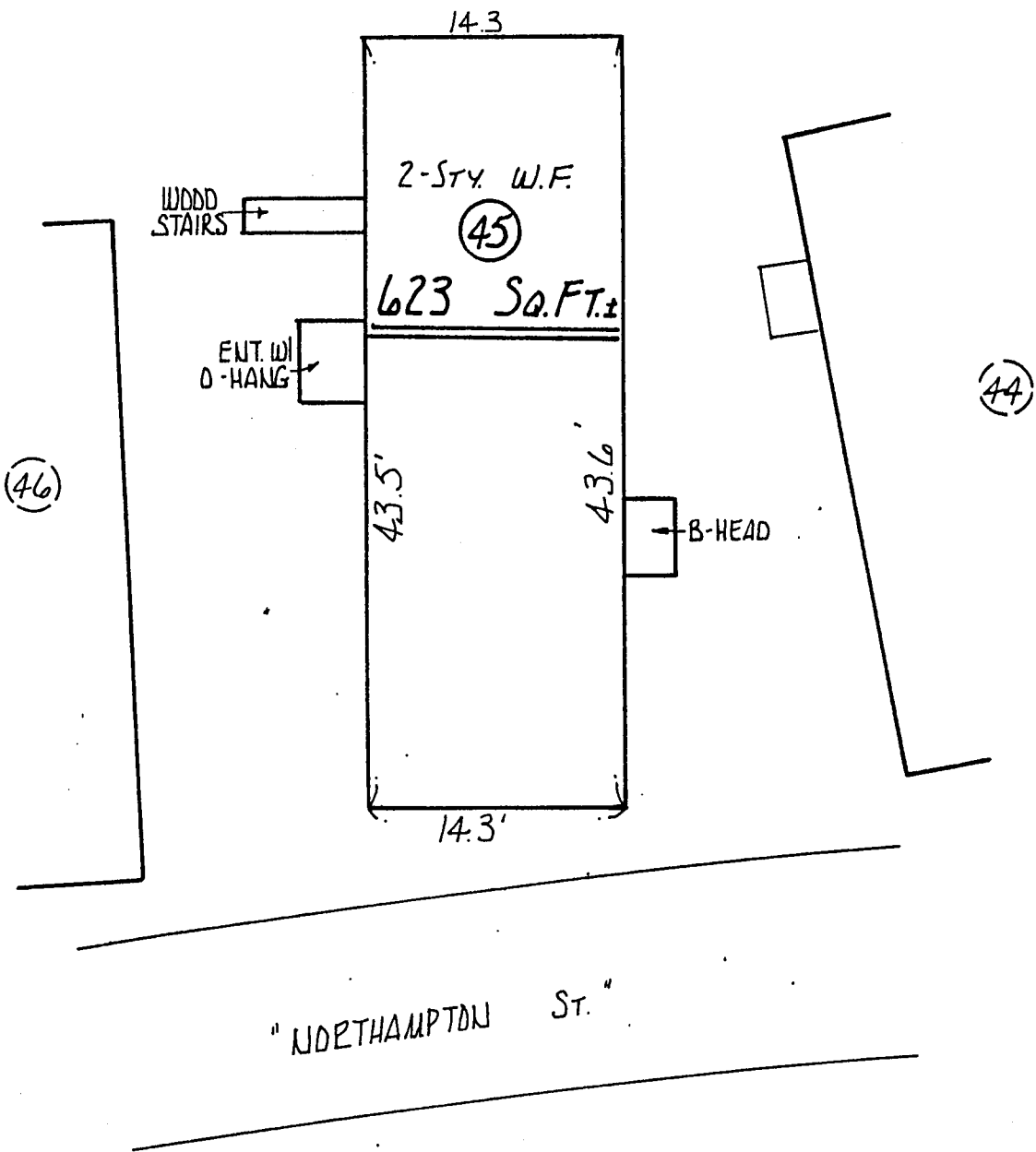


I REPORT THAT THIS PLAN FULLY AND ACCURATELY DEPICTS THE LAYOUT, LOCATION, PROPERTY LINES, APPROXIMATE AREA AND MAIN ENTRANCES TO THE BUILDING AT 44 LAUREL PARK, NORTHAMPTON, MASSACHUSETTS AND THE IMMEDIATE COMMON AREAS TO WHICH IT HAS ACCESS AS BUILT.

SIGNED Almer M. Huntley Jr. DATE May 9, 1986




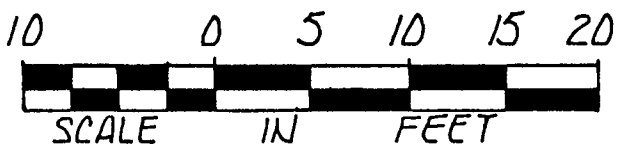
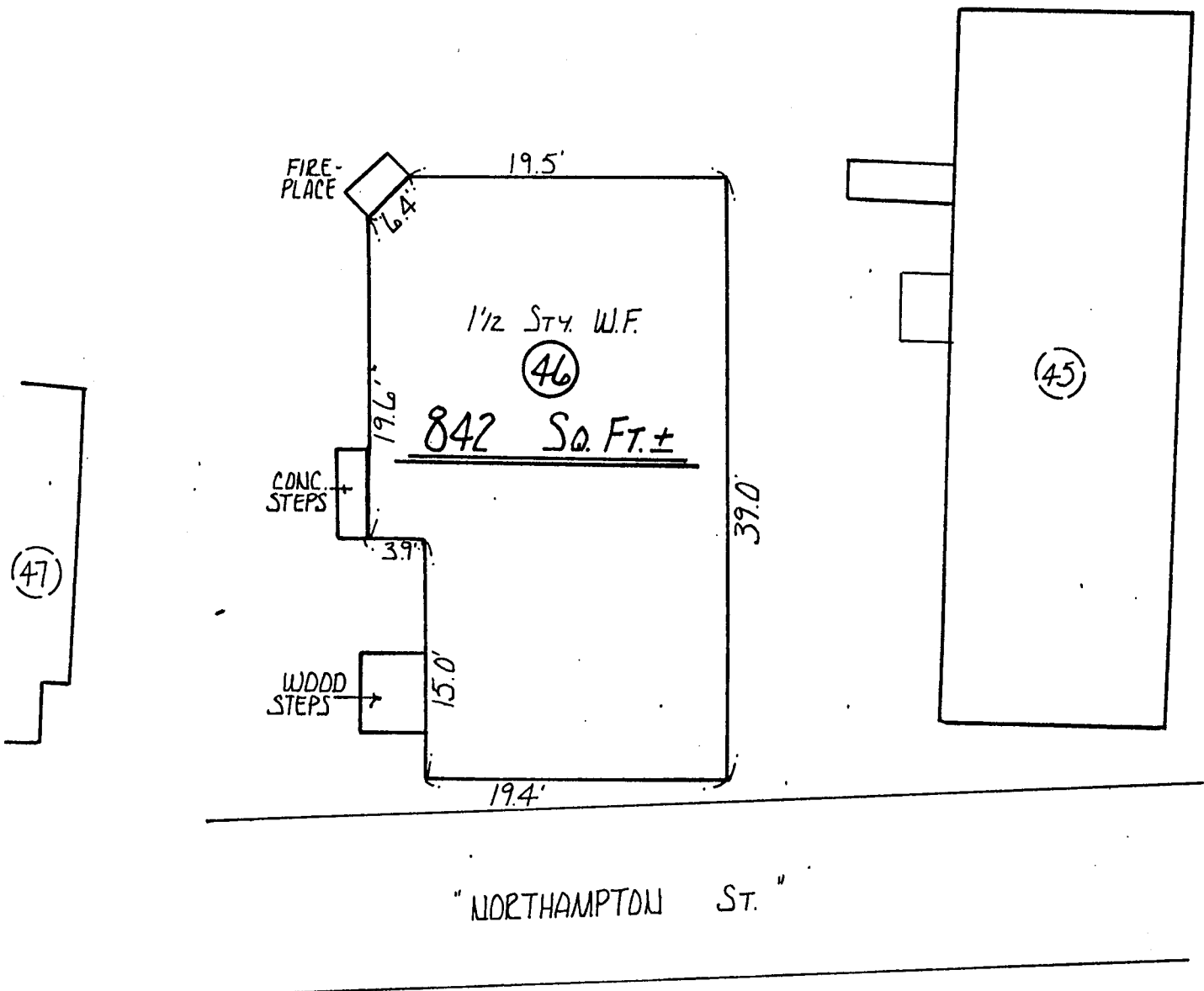
Almer M. Huntley Jr.
ALMER HUNTLEY JR. & ASSOCIATES, INC.
SURVEYORS ENGINEERS LANDSCAPE ARCHITECTS
125 PLEASANT ST. : NORTHAMPTON, MASSACHUSETTS



I REPORT THAT THIS PLAN FULLY AND ACCURATELY DEPICTS THE LAYOUT, LOCATION, PROPERTY LINES, APPROXIMATE AREA AND MAIN ENTRANCES TO THE BUILDING AT. 45 LAUREL PARK, NORTHAMPTON, MASSACHUSETTS AND THE IMMEDIATE COMMON AREAS TO WHICH IT HAS ACCESS AS BUILT.

SIGNED Almer M. Huntley, Jr. DATE May 9, 1986


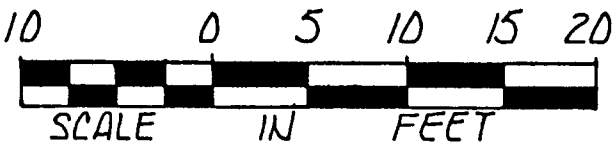
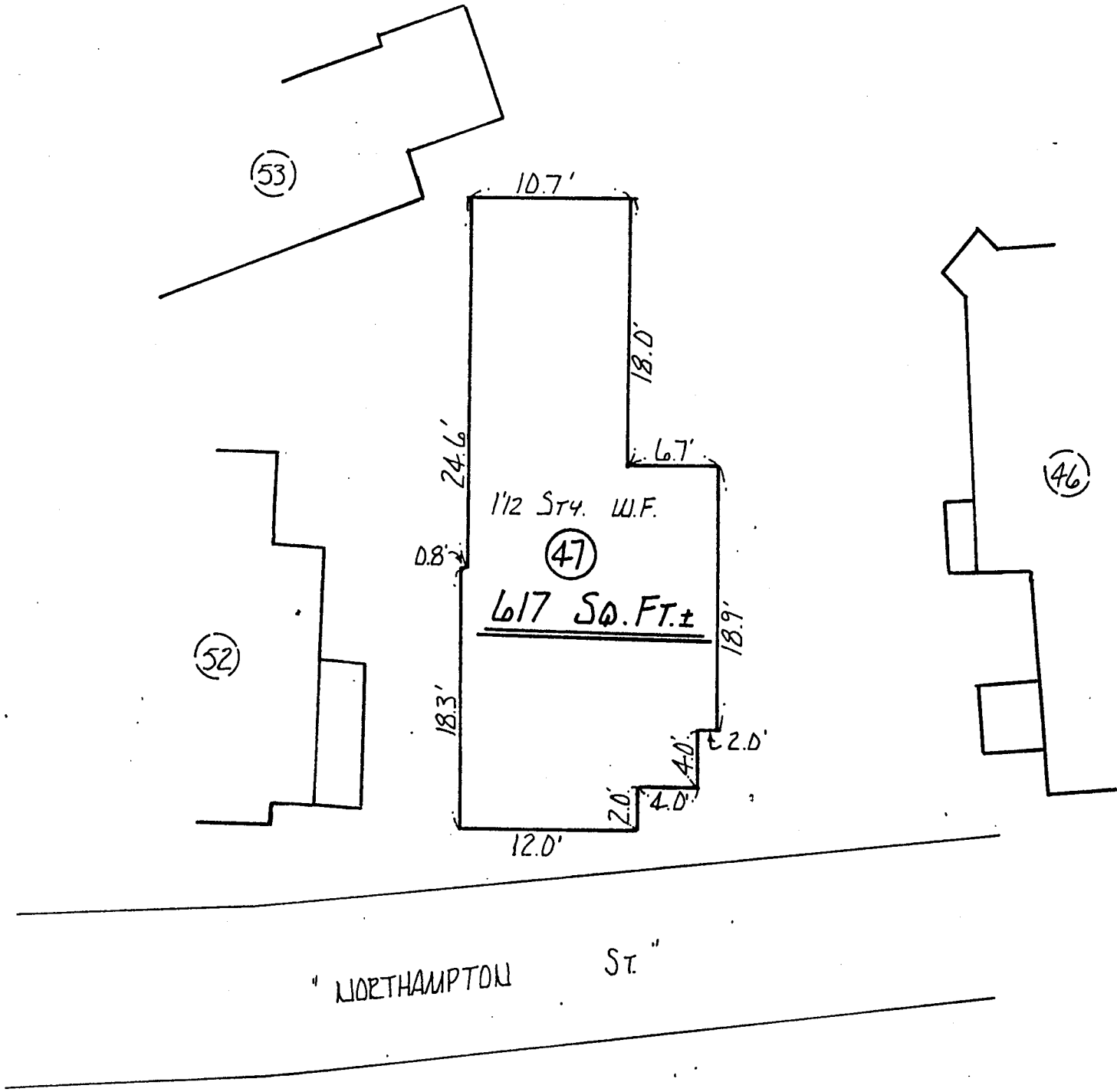
2719-67



I REPORT THAT THIS PLAN FULLY AND ACCURATELY DEPICTS THE LAYOUT, LOCATION, PROPERTY LINES, APPROXIMATE AREA AND MAIN ENTRANCES TO THE BUILDING AT 46 LAUREL PARK, NORTHAMPTON, MASSACHUSETTS AND THE IMMEDIATE COMMON AREAS TO WHICH IT HAS ACCESS AS BUILT.

SIGNED Almer M. Huntley, Jr. DATE May 9, 1986

Almer M. Huntley, Jr.
ALMER HUNTLEY JR. & ASSOCIATES, INC.
SURVEYORS ENGINEERS LANDSCAPE ARCHITECTS
125 PLEASANT ST. : NORTHAMPTON, MASSACHUSETTS



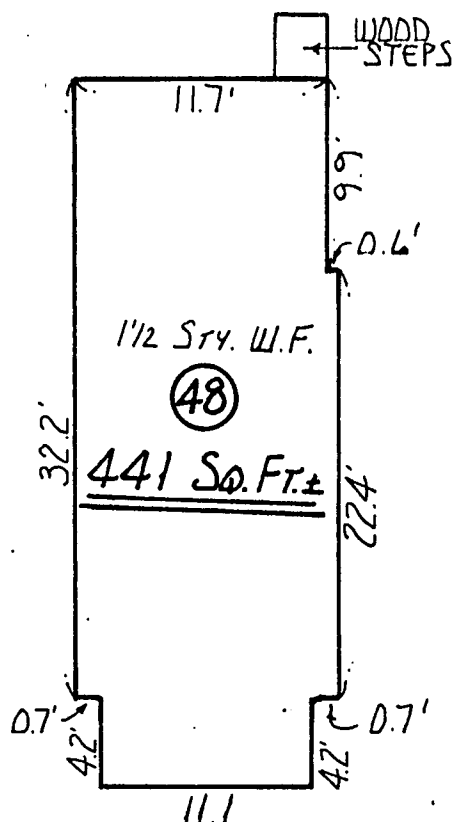
I REPORT THAT THIS PLAN FULLY AND ACCURATELY DEPICTS THE LAYOUT, LOCATION, PROPERTY LINES, APPROXIMATE AREA AND MAIN ENTRANCES TO THE BUILDING AT 47 LAUREL PARK, NORTHAMPTON, MASSACHUSETTS AND THE IMMEDIATE COMMON AREAS TO WHICH IT HAS ACCESS AS BUILT.

SIGNED Almer M. Huntley DATE May 9, 1986


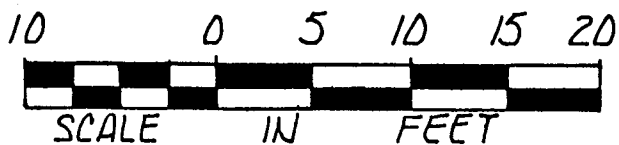
Almer M. Huntley

ALMER HUNTLEY JR. & ASSOCIATES, INC.
SURVEYORS ENGINEERS LANDSCAPE ARCHITECTS
125 PLEASANT ST. : NORTHAMPTON, MASSACHUSETTS

2719-69



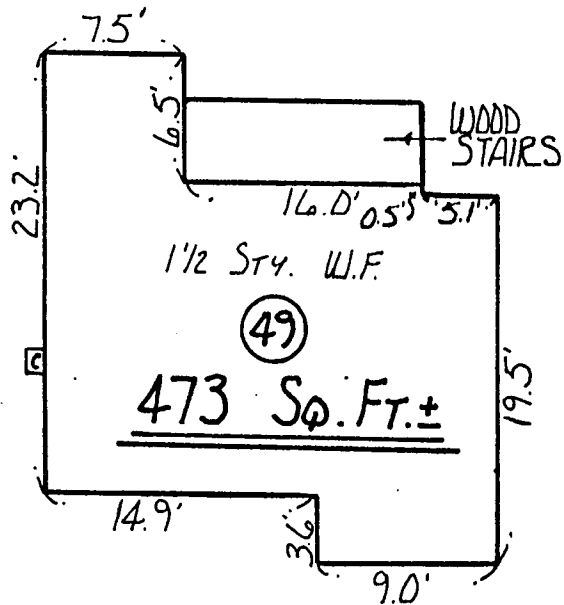
"NORTHAMPTON ST."



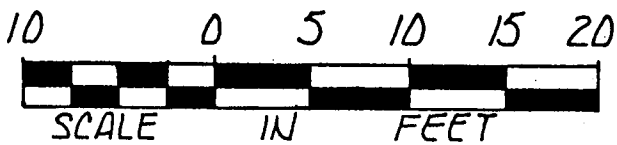
I REPORT THAT THIS PLAN FULLY AND ACCURATELY DEPICTS THE LAYOUT, LOCATION, PROPERTY LINES, APPROXIMATE AREA AND MAIN ENTRANCES TO THE BUILDING AT 48 LAUREL PARK, NORTHAMPTON, MASSACHUSETTS AND THE IMMEDIATE COMMON AREAS TO WHICH IT HAS ACCESS AS BUILT.

SIGNED: *Almer M. Huntley, Jr.* DATE: *May 9, 1982*

Almer M. Huntley, Jr.
ALMER HUNTLEY JR. & ASSOCIATES, INC.
SURVEYORS ENGINEERS LANDSCAPE ARCHITECTS
125 PLEASANT ST. : NORTHAMPTON, MASSACHUSETTS




"NORTHAMPTON ST."

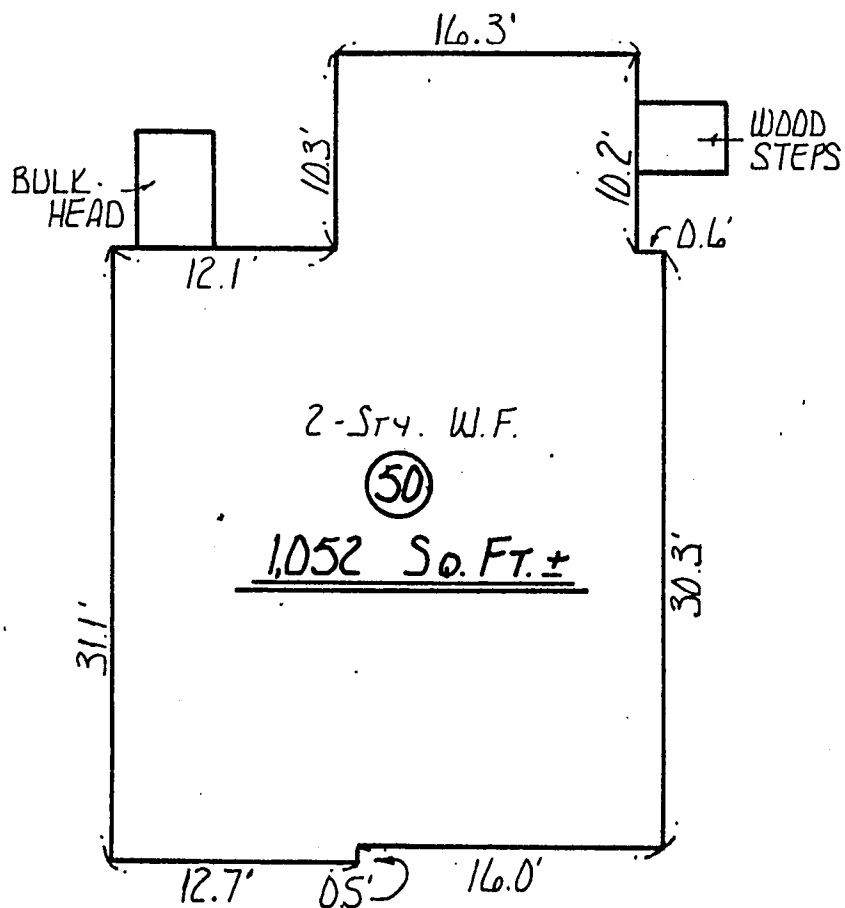


I REPORT THAT THIS PLAN FULLY AND ACCURATELY, DEPICTS THE LAYOUT, LOCATION, PROPERTY LINES, APPROXIMATE AREA AND MAIN ENTRANCES TO THE BUILDING AT 49 LAUREL PARK, NORTHAMPTON, MASSACHUSETTS AND THE IMMEDIATE COMMON AREAS TO WHICH IT HAS ACCESS AS BUILT.

SIGNED Almer M. Huntley Jr. DATE May 9, 1986

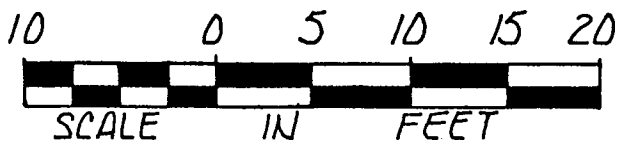


Almer M. Huntley Jr.
ALMER HUNTLEY JR. & ASSOCIATES, INC.
SURVEYORS ENGINEERS LANDSCAPE ARCHITECTS
125 PLEASANT ST. : NORTHAMPTON, MASSACHUSETTS




(51)

"NORTHAMPTON ST."



I REPORT THAT THIS PLAN FULLY AND ACCURATELY DEPICTS THE LAYOUT, LOCATION, PROPERTY LINES, APPROXIMATE AREA AND MAIN ENTRANCES TO THE BUILDING AT 50 LAUREL PARK, NORTHAMPTON, MASSACHUSETTS AND THE IMMEDIATE COMMON AREAS TO WHICH IT HAS ACCESS AS BUILT.


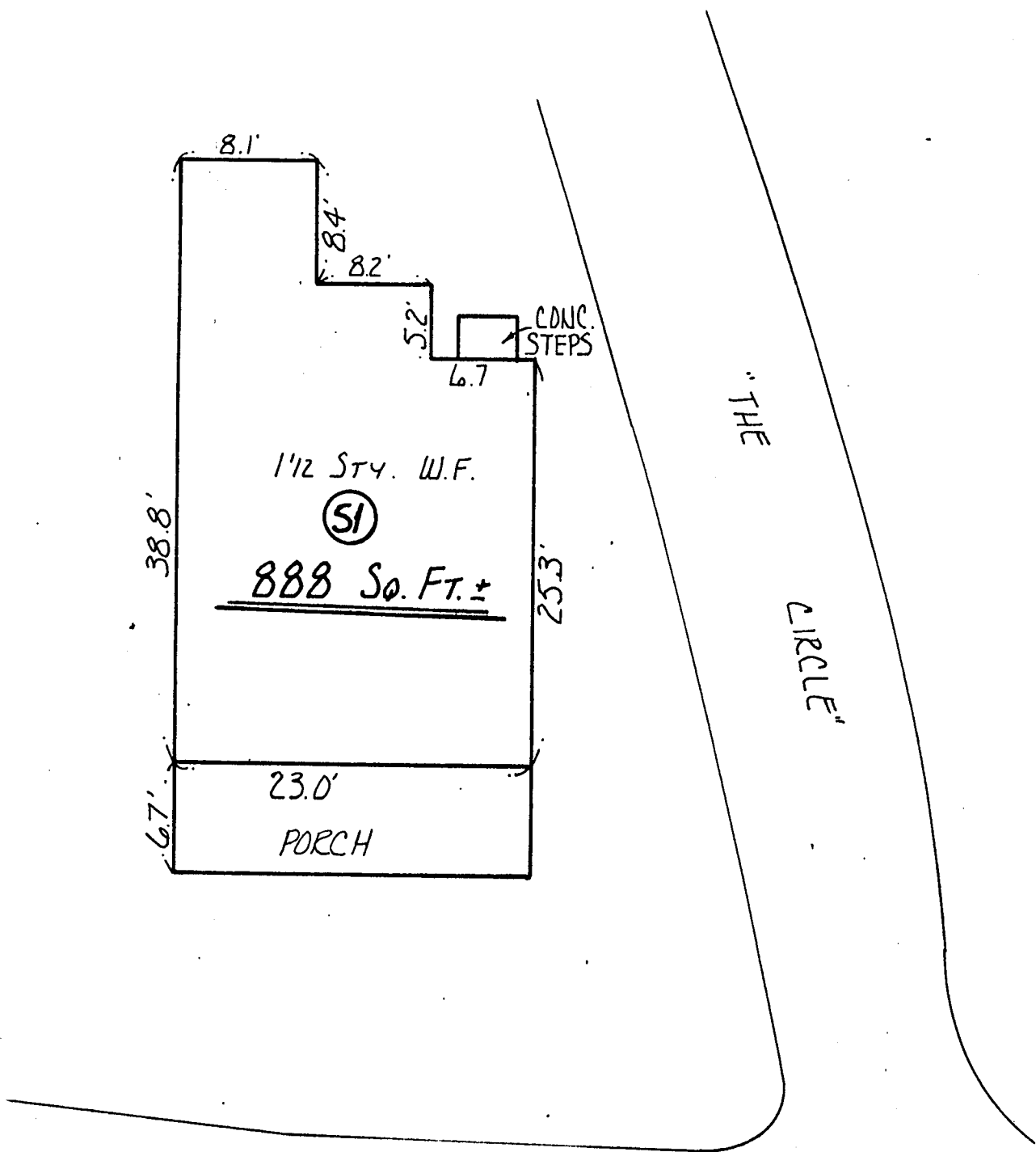
SIGNED Almer M. Huntley Jr. DATE May 9, 1986



Almer M. Huntley Jr.

ALMER HUNTLEY JR. & ASSOCIATES, INC.
SURVEYORS ENGINEERS LANDSCAPE ARCHITECTS
125 PLEASANT ST. : NORTHAMPTON, MASSACHUSETTS


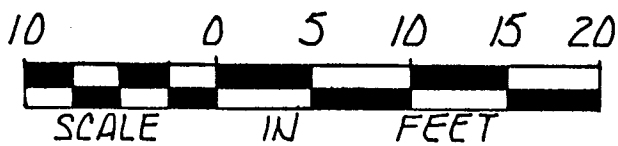
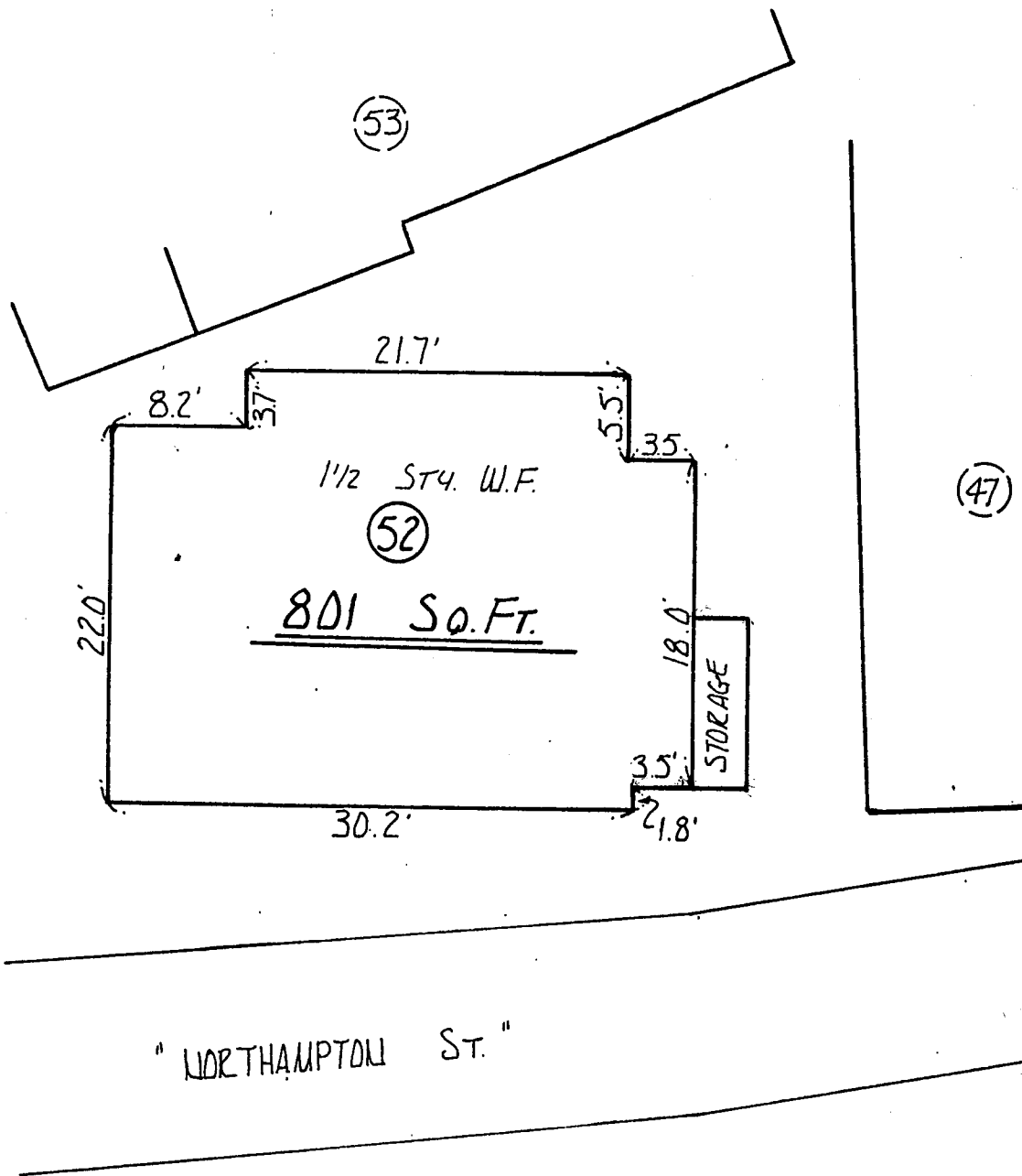
(50)



SIGNED Almer M. Huntley DATE May 9, 1986

ALMER HUNTLEY JR. & ASSOCIATES, INC.
SURVEYORS ENGINEERS LANDSCAPE ARCHITECTS
125 PLEASANT ST. : NORTHAMPTON, MASSACHUSETTS

2719-73



I REPORT THAT THIS PLAN FULLY AND ACCURATELY
DEPICTS THE LAYOUT, LOCATION, PROPERTY LINES,
APPROXIMATE AREA AND MAIN ENTRANCES TO THE
BUILDING AT 52 LAUREL PARK, NORTHAMPTON,
MASSACHUSETTS AND THE IMMEDIATE COMMON AREAS
TO WHICH IT HAS ACCESS AS BUILT.

SIGNED Almer M. Huntley, Jr. DATE May 9, 1986

Almer M. Huntley, Jr.
ALMER HUNTLEY JR. & ASSOCIATES, INC.
SURVEYORS ENGINEERS LANDSCAPE ARCHITECTS
125 PLEASANT ST. : NORTHAMPTON, MASSACHUSETTS


Hand-drawn site plan of a property, labeled (53) in the center. The property is a rectangular lot with a porch at the bottom. The dimensions are as follows:

- Top width: 7.7'
- Top-left corner: 6.3' (vertical), 1.1' (horizontal)
- Top-right corner: 6.1' (vertical), 3.4' (horizontal)
- Left side: 23.7' (top section), 1.0' (bottom section)
- Right side: 23.8' (top section), 1.0' (bottom section)
- Bottom width: 12.3'
- Bottom-left corner: 9.7' (vertical)
- Bottom-right corner: 9.7' (vertical)
- Internal vertical dimension: 13.8' (from the top of the porch to the top of the main building area)

Labels within the plan:


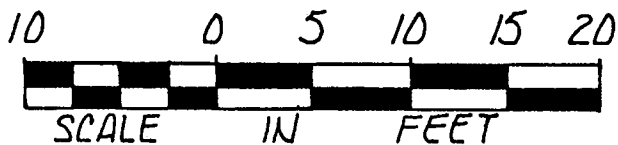
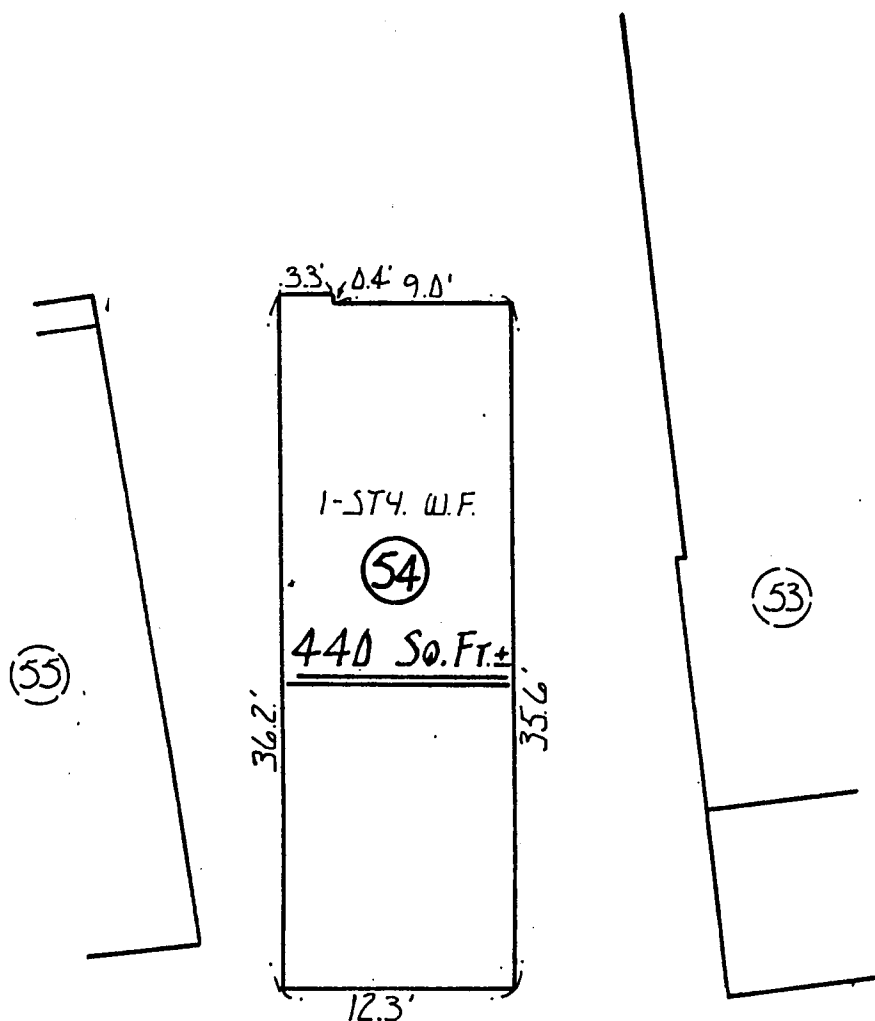
- (53) in the center of the main building area.
- 1/4 Sec. 4. W.F. (Quarter Section 4, West of the Fraction line)
- 578 So. Ft. (578 South Feet)
- PORCH at the bottom.

Adjacent areas are labeled (54) to the left and (52) to the right.



SIGNED Glenn M. Huntley DATE May 9, 1986

ALMER HUNTLEY JR. & ASSOCIATES, INC.
SURVEYORS ENGINEERS LANDSCAPE ARCHITECTS
125 PLEASANT ST. : NORTHAMPTON, MASSACHUSETTS




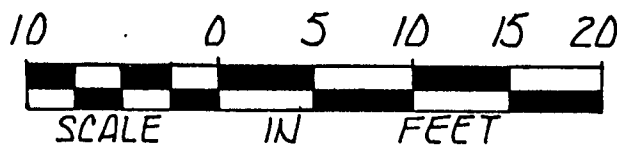

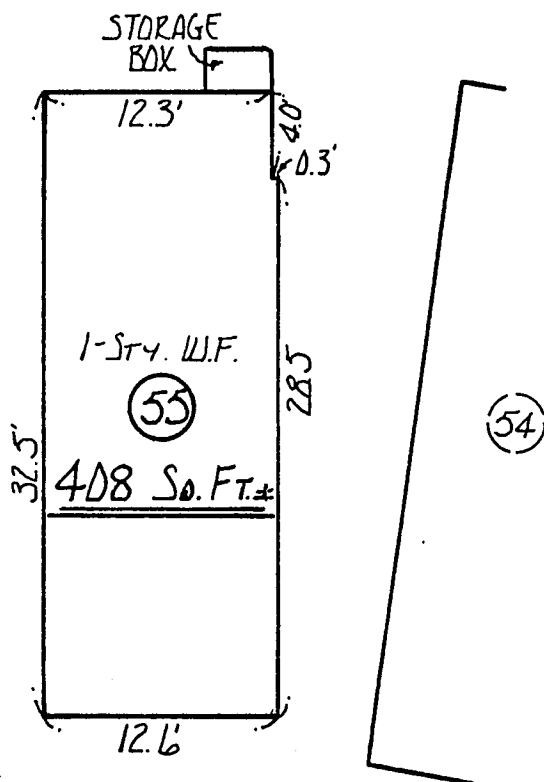
Almer M. Huntley, Jr.

ALMER HUNTLEY JR. & ASSOCIATES, INC.
SURVEYORS ENGINEERS LANDSCAPE ARCHITECTS
125 PLEASANT ST. : NORTHAMPTON, MASSACHUSETTS

I REPORT THAT THIS PLAN FULLY AND ACCURATELY
DEPICTS THE LAYOUT, LOCATION, PROPERTY LINES,
APPROXIMATE AREA AND MAIN ENTRANCES TO THE
BUILDING AT 54 LAUREL PARK, NORTHAMPTON,
MASSACHUSETTS AND THE IMMEDIATE COMMON AREAS
TO WHICH IT HAS ACCESS AS BUILT.

SIGNED *Almer M. Huntley, Jr.* DATE *May 9, 1986*

2719-76


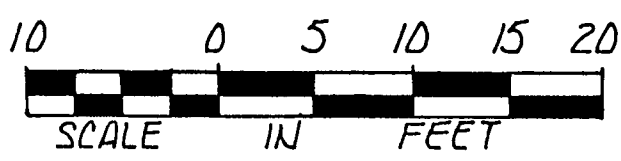
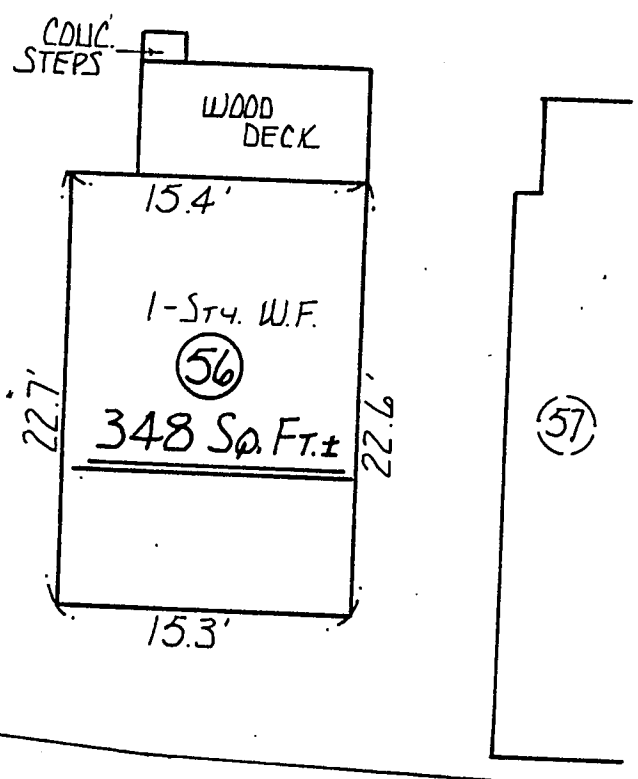


I REPORT THAT THIS PLAN FULLY AND ACCURATELY
DEPICTS THE LAYOUT, LOCATION, PROPERTY LINES,
APPROXIMATE AREA AND MAIN ENTRANCES TO THE
BUILDING AT 55 LAUREL PARK, NORTHAMPTON,
MASSACHUSETTS AND THE IMMEDIATE COMMON AREAS
TO WHICH IT HAS ACCESS AS BUILT.

SIGNED Almer M. Huntley, Jr. DATE May 9, 1986

ALMER HUNTLEY JR. & ASSOCIATES, INC.
SURVEYORS ENGINEERS LANDSCAPE ARCHITECTS
125 PLEASANT ST. : NORTHAMPTON, MASSACHUSETTS


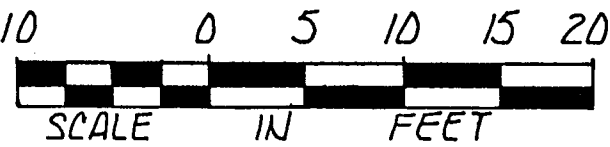
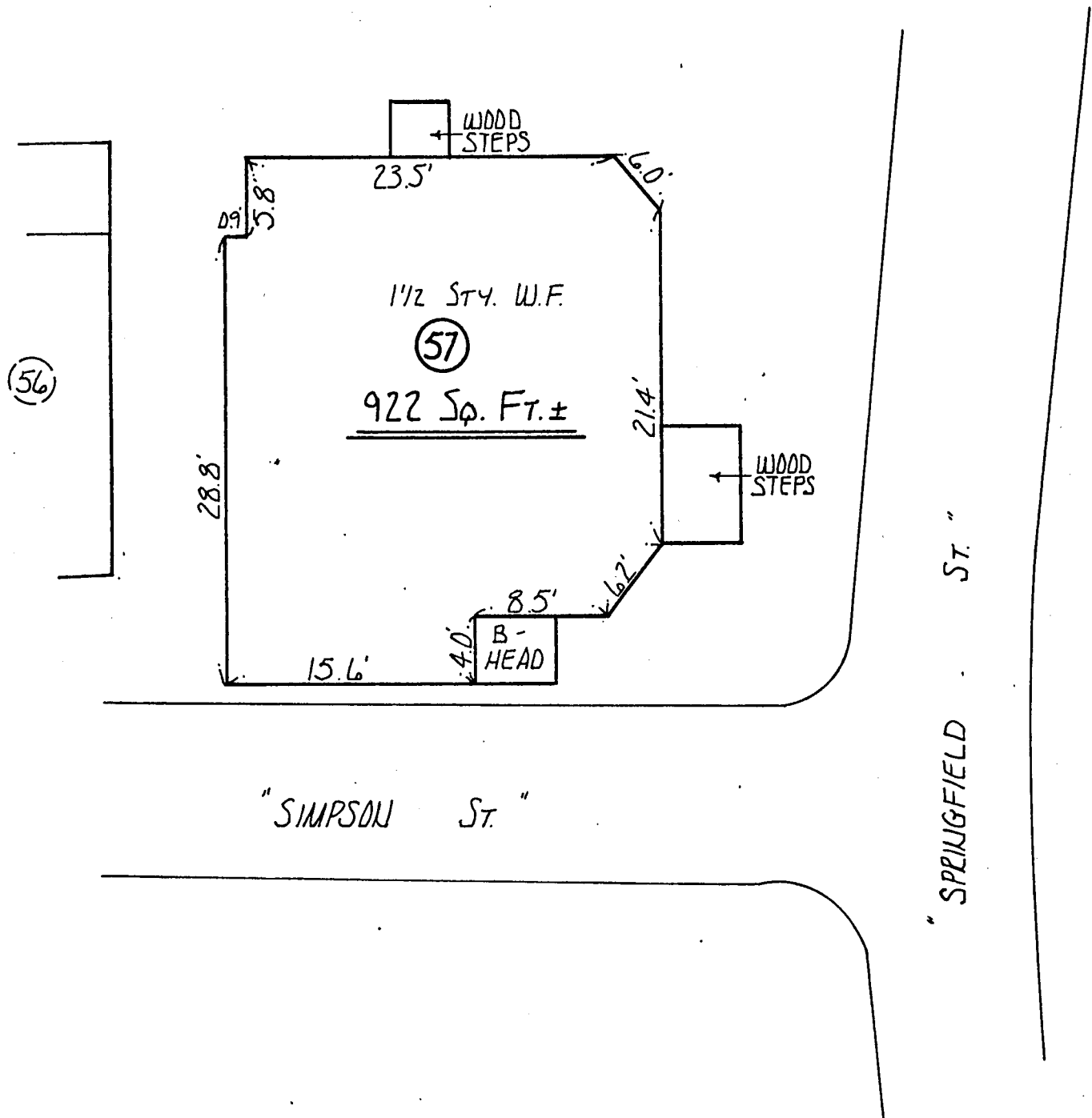
(55)



I REPORT THAT THIS PLAN FULLY AND ACCURATELY DEPICTS THE LAYOUT, LOCATION, PROPERTY LINES, APPROXIMATE AREA AND MAIN ENTRANCES TO THE BUILDING AT 56 LAUREL PARK, NORTHAMPTON, MASSACHUSETTS AND THE IMMEDIATE COMMON AREAS TO WHICH IT HAS ACCESS AS BUILT.

SIGNED Almer M. Huntley, Jr. DATE May 9, 1986

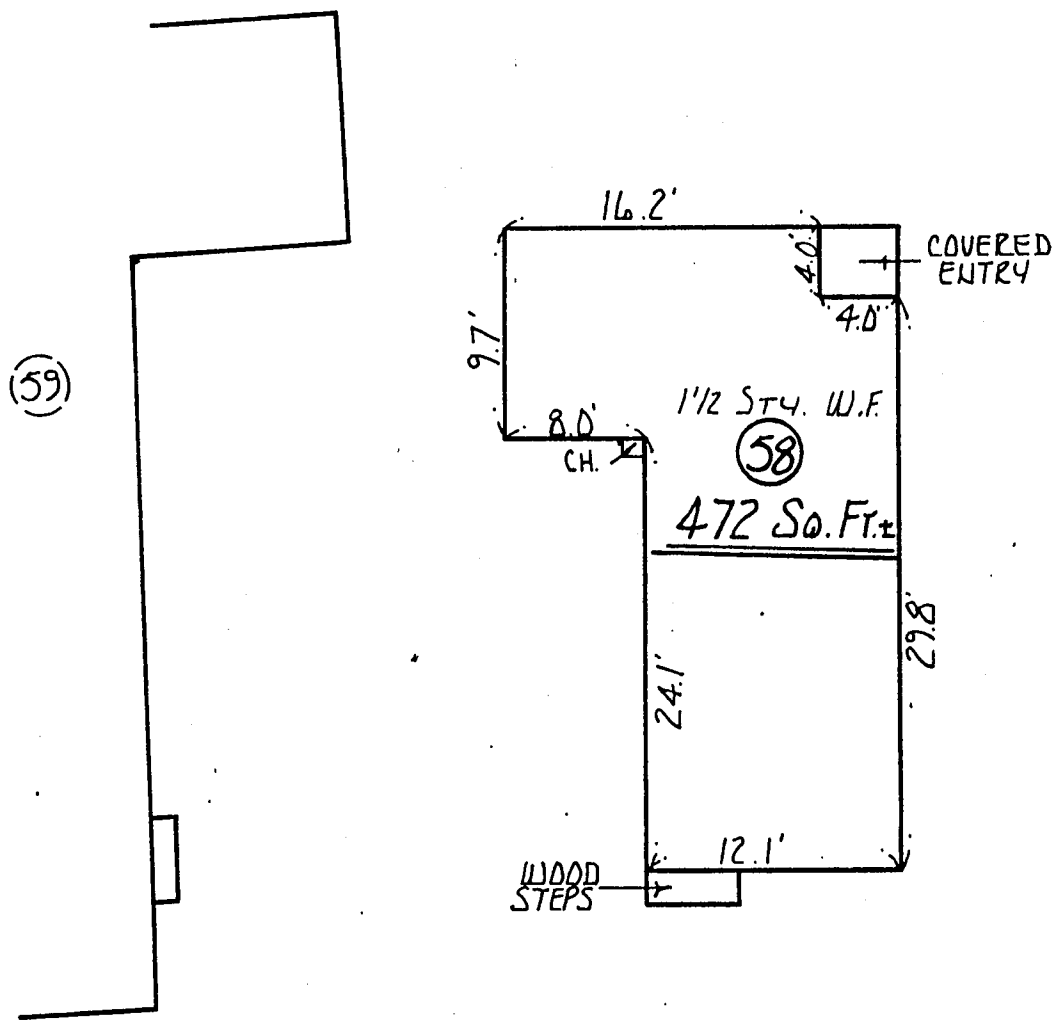
Almer M. Huntley, Jr.
ALMER HUNTLEY JR. & ASSOCIATES, INC.
SURVEYORS ENGINEERS LANDSCAPE ARCHITECTS
125 PLEASANT ST. : NORTHAMPTON, MASSACHUSETTS



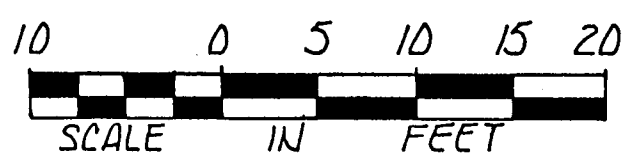
I REPORT THAT THIS PLAN FULLY AND ACCURATELY, DEPICTS THE LAYOUT, LOCATION, PROPERTY LINES, APPROXIMATE AREA AND MAIN ENTRANCES TO THE BUILDING AT 57 LAUREL PARK, NORTHAMPTON, MASSACHUSETTS AND THE IMMEDIATE COMMON AREAS TO WHICH IT HAS ACCESS AS BUILT.

SIGNED, *Almer M. Huntley, Jr.* DATE, *May 9, 1986*

Almer M. Huntley, Jr.
ALMER HUNTLEY JR. & ASSOCIATES, INC.
SURVEYORS ENGINEERS LANDSCAPE ARCHITECTS
125 PLEASANT ST. : NORTHAMPTON, MASSACHUSETTS




" SIMPSON ST. "




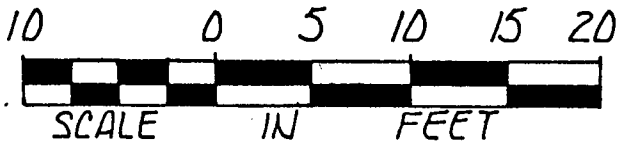
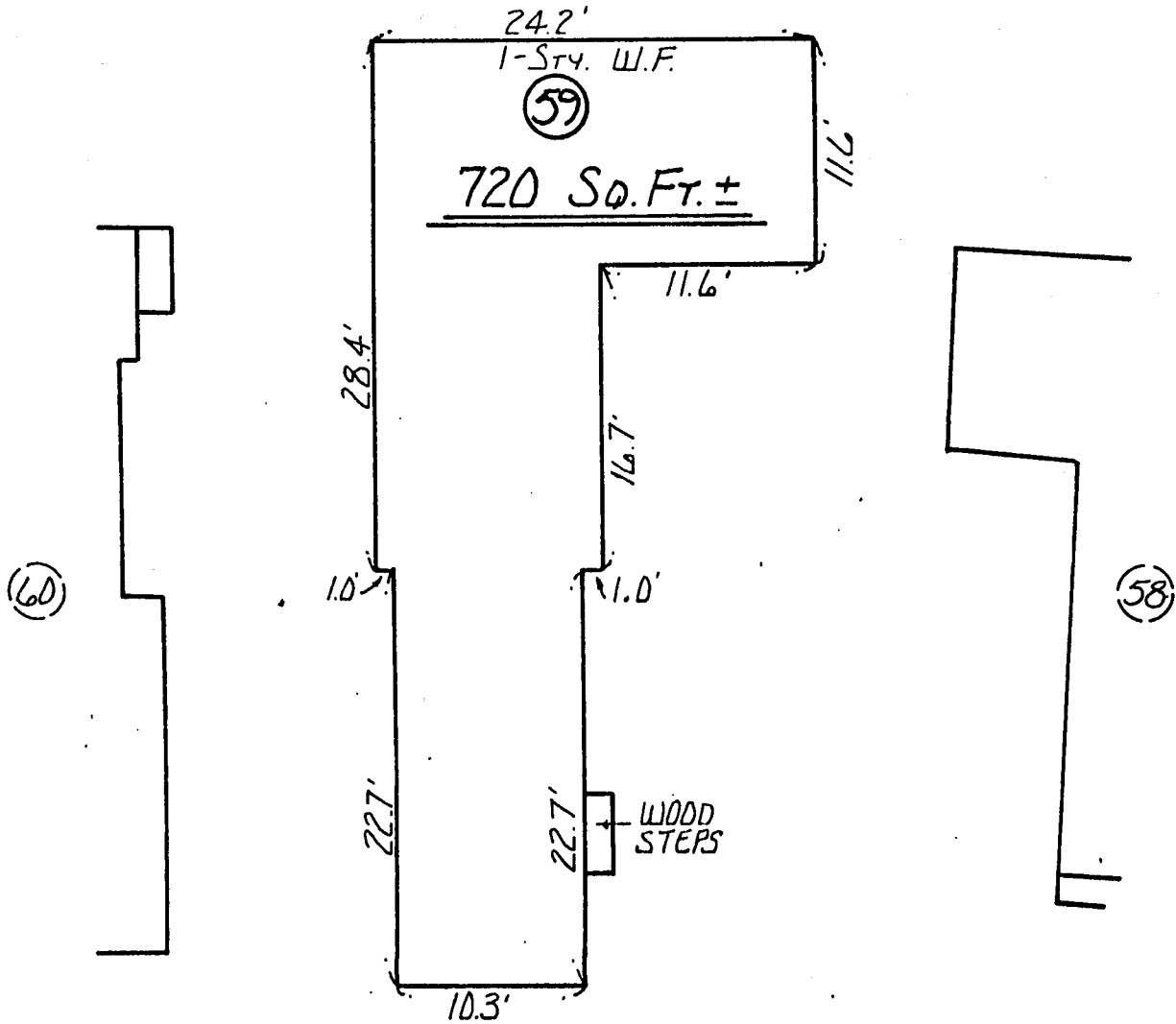
I REPORT THAT THIS PLAN FULLY AND ACCURATELY DEPICTS THE LAYOUT, LOCATION, PROPERTY LINES, APPROXIMATE AREA AND MAIN ENTRANCES TO THE BUILDING AT 58 LAUREL PARK, NORTHAMPTON, MASSACHUSETTS AND THE IMMEDIATE COMMON AREAS TO WHICH IT HAS ACCESS AS BUILT.

SIGNED Almer M. Huntley Jr. DATE May 9, 1986



Almer M. Huntley Jr.
ALMER HUNTLEY JR. & ASSOCIATES, INC.
SURVEYORS ENGINEERS LANDSCAPE ARCHITECTS
125 PLEASANT ST. : NORTHAMPTON, MASSACHUSETTS


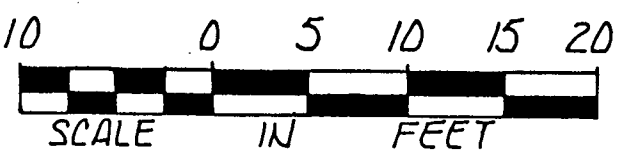
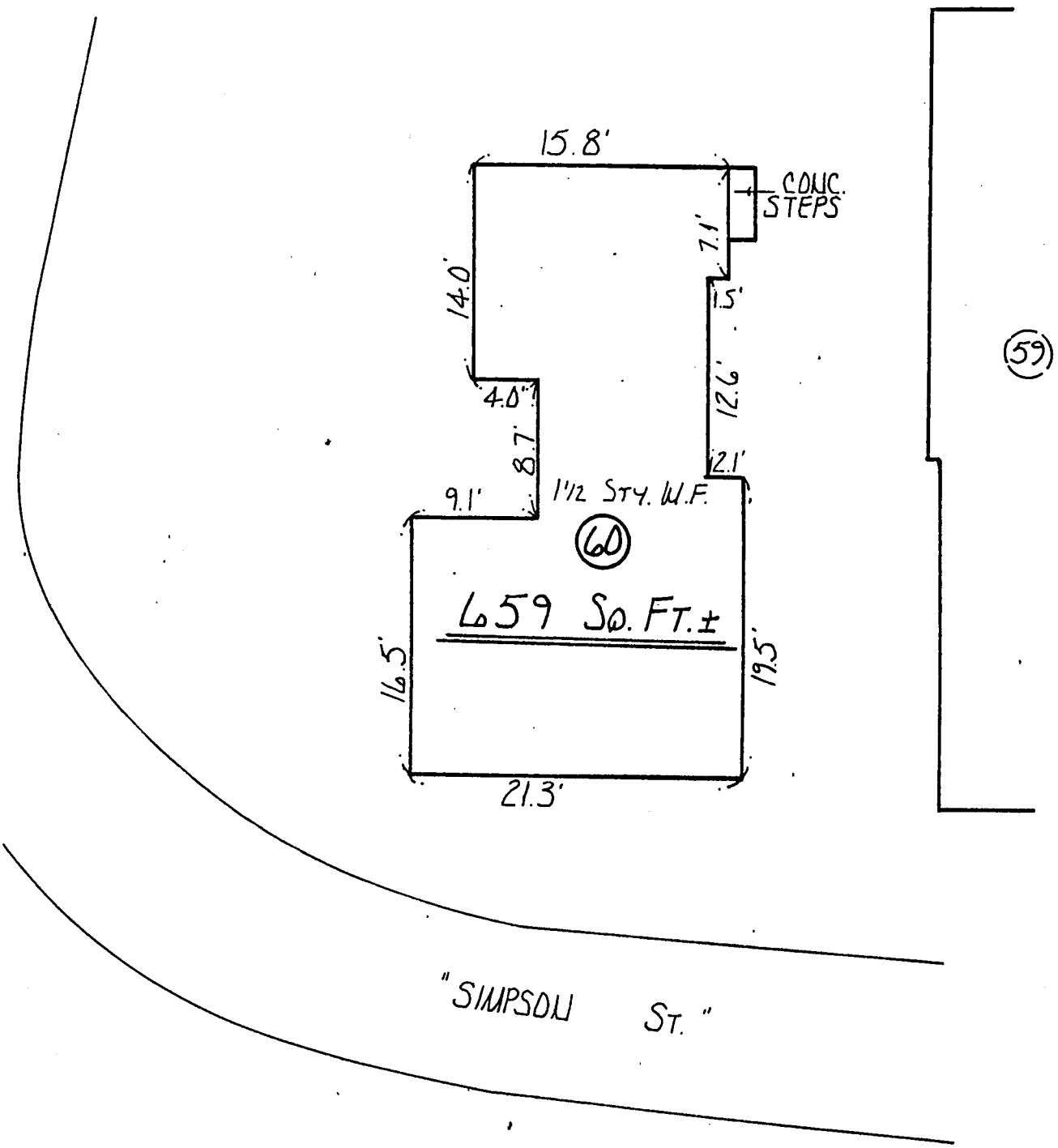
2719-80



I REPORT THAT THIS PLAN FULLY AND ACCURATELY, DEPICTS THE LAYOUT, LOCATION, PROPERTY LINES, APPROXIMATE AREA AND MAIN ENTRANCES TO THE BUILDING AT 59 LAUREL PARK, NORTHAMPTON, MASSACHUSETTS AND THE IMMEDIATE COMMON AREAS TO WHICH IT HAS ACCESS AS BUILT.

SIGNED Almer M. Huntley, Jr. DATE May 9, 1986

Almer M. Huntley, Jr.
ALMER HUNTLEY JR. & ASSOCIATES, INC.
SURVEYORS ENGINEERS LANDSCAPE ARCHITECTS
125 PLEASANT ST. : NORTHAMPTON, MASSACHUSETTS



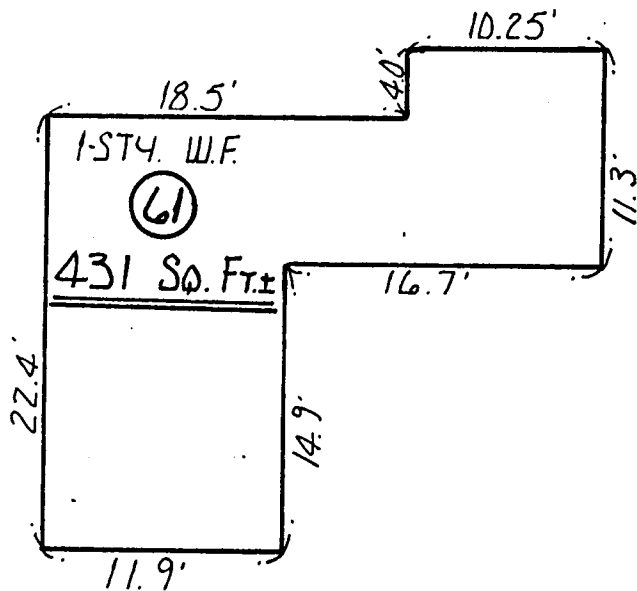
I REPORT THAT THIS PLAN FULLY AND ACCURATELY DEPICTS THE LAYOUT, LOCATION, PROPERTY LINES, APPROXIMATE AREA AND MAIN ENTRANCES TO THE BUILDING AT 60 LAUREL PARK, NORTHAMPTON, MASSACHUSETTS AND THE IMMEDIATE COMMON AREAS TO WHICH IT HAS ACCESS AS BUILT.

SIGNED Almer M. Huntley, Jr. DATE May 9, 1986

Almer M. Huntley, Jr.
ALMER HUNTLEY JR. & ASSOCIATES, INC.
SURVEYORS ENGINEERS LANDSCAPE ARCHITECTS
125 PLEASANT ST. : NORTHAMPTON, MASSACHUSETTS

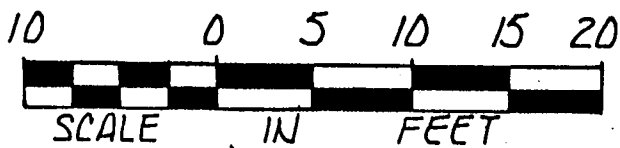
2719-82

(62)




"SIMPSON

ST.

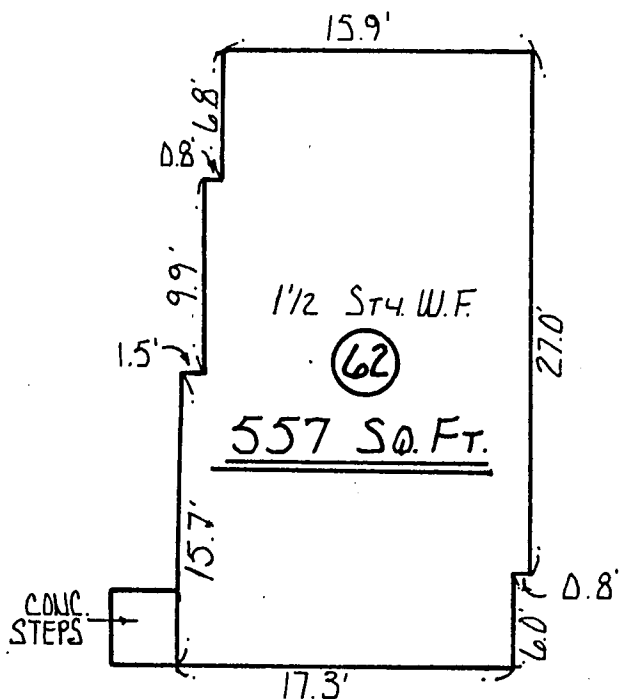


I REPORT THAT THIS PLAN FULLY AND ACCURATELY
DEPICTS THE LAYOUT, LOCATION, PROPERTY LINES,
APPROXIMATE AREA AND MAIN ENTRANCES TO THE
BUILDING AT 61 LAUREL PARK, NORTHAMPTON,
MASSACHUSETTS AND THE IMMEDIATE COMMON AREAS
TO WHICH IT HAS ACCESS AS BUILT.


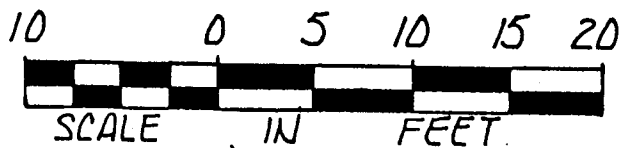
SIGNED Almer M. Huntley Jr. DATE May 9, 1986



Almer M. Huntley Jr.
ALMER HUNTLEY JR. & ASSOCIATES, INC.
SURVEYORS ENGINEERS LANDSCAPE ARCHITECTS
125 PLEASANT ST. : NORTHAMPTON, MASSACHUSETTS



" SIMPSON ST. "

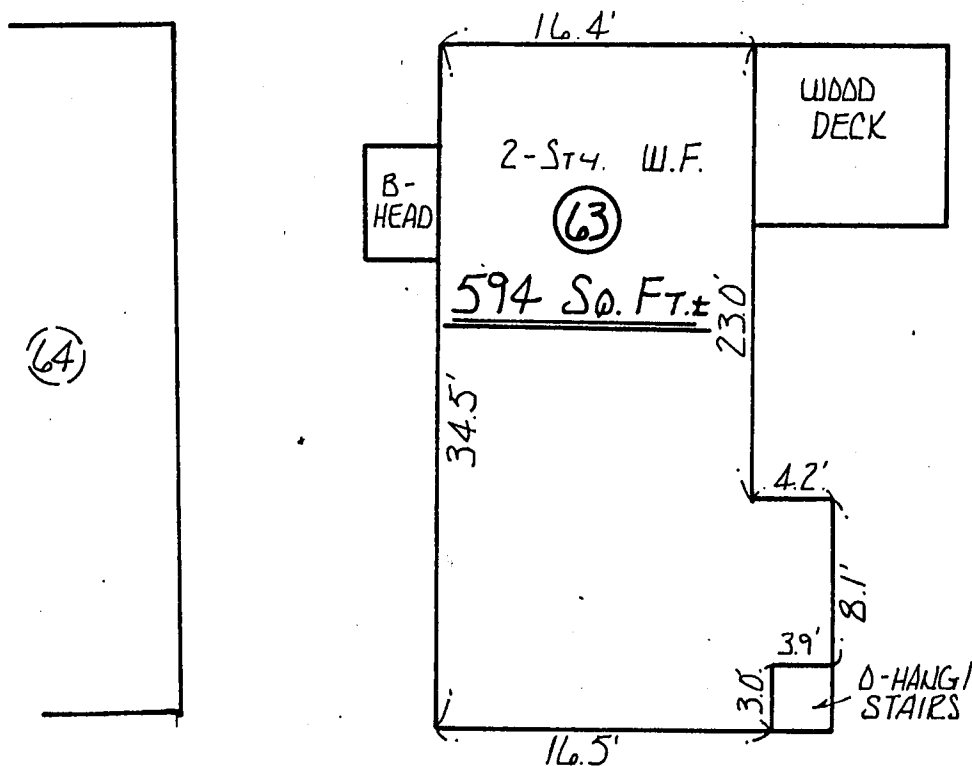


I REPORT THAT THIS PLAN FULLY AND ACCURATELY DEPICTS THE LAYOUT, LOCATION, PROPERTY LINES, APPROXIMATE AREA AND MAIN ENTRANCES TO THE BUILDING AT. 62 LAUREL PARK, NORTHAMPTON, MASSACHUSETTS AND THE IMMEDIATE COMMON AREAS TO WHICH IT HAS ACCESS AS BUILT.


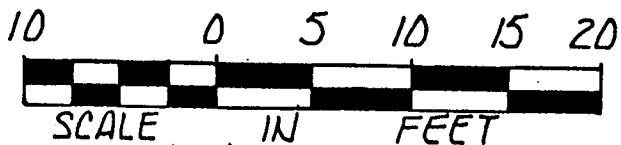
SIGNED Almer M. Huntley, Jr. DATE May 9, 1986

Almer M. Huntley, Jr.
ALMER HUNTLEY JR. & ASSOCIATES, INC.
SURVEYORS ENGINEERS LANDSCAPE ARCHITECTS
125 PLEASANT ST. : NORTHAMPTON, MASSACHUSETTS

2719-84



"SIMPSON ST."


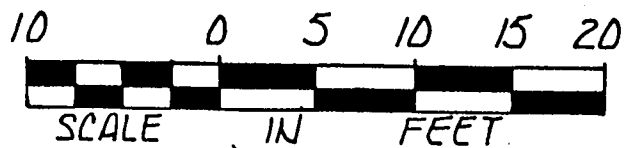
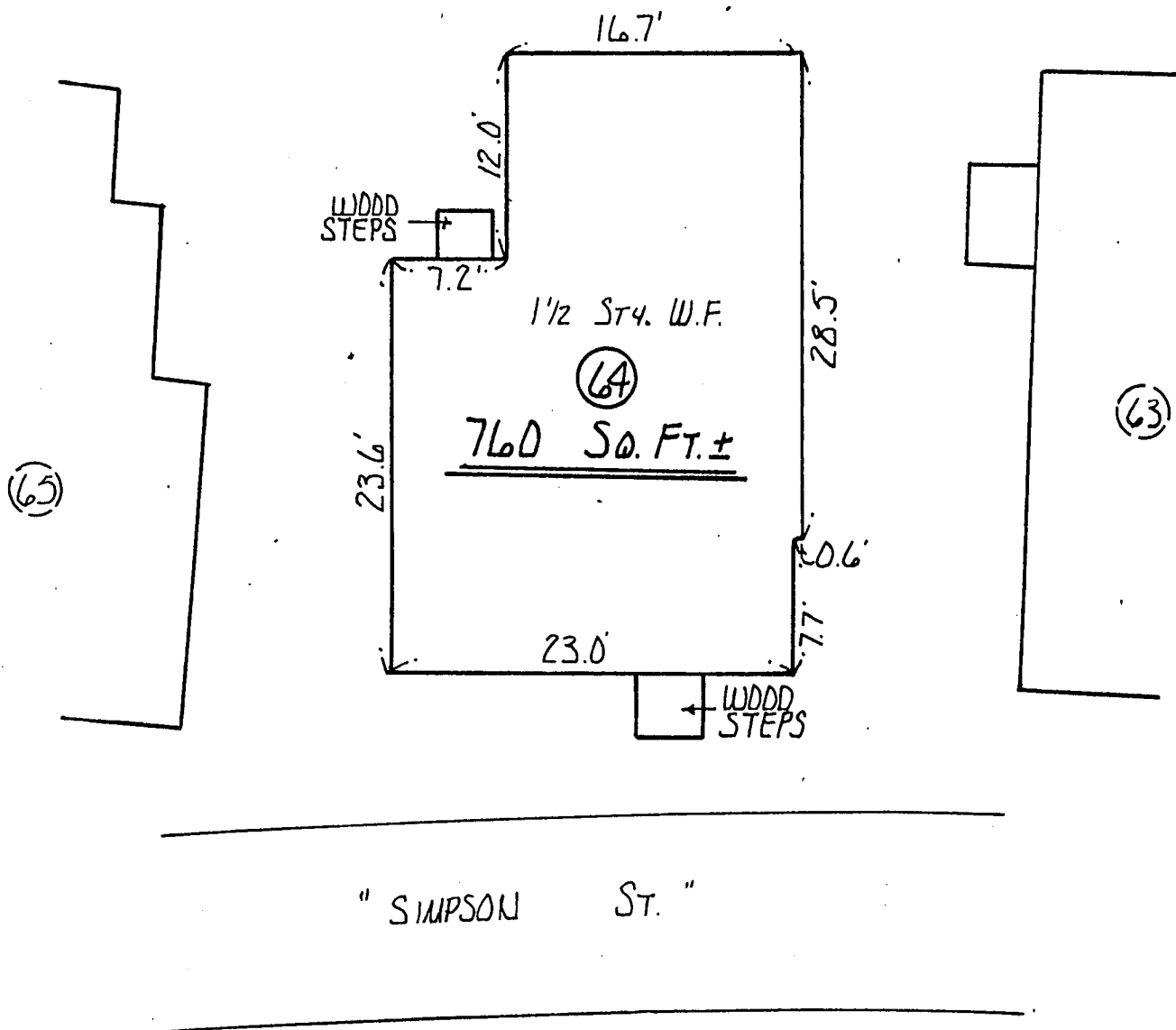


I REPORT THAT THIS PLAN FULLY AND ACCURATELY, DEPICTS THE LAYOUT, LOCATION, PROPERTY LINES, APPROXIMATE AREA AND MAIN ENTRANCES TO THE BUILDING AT 63 LAUREL PARK, NORTHAMPTON, MASSACHUSETTS AND THE IMMEDIATE COMMON AREAS TO WHICH IT HAS ACCESS AS BUILT.

SIGNED Almer M. Huntley, Jr. DATE May 9, 1986

ALMER HUNTLEY JR. & ASSOCIATES, INC.
SURVEYORS ENGINEERS LANDSCAPE ARCHITECTS
125 PLEASANT ST. : NORTHAMPTON, MASSACHUSETTS

2719-85

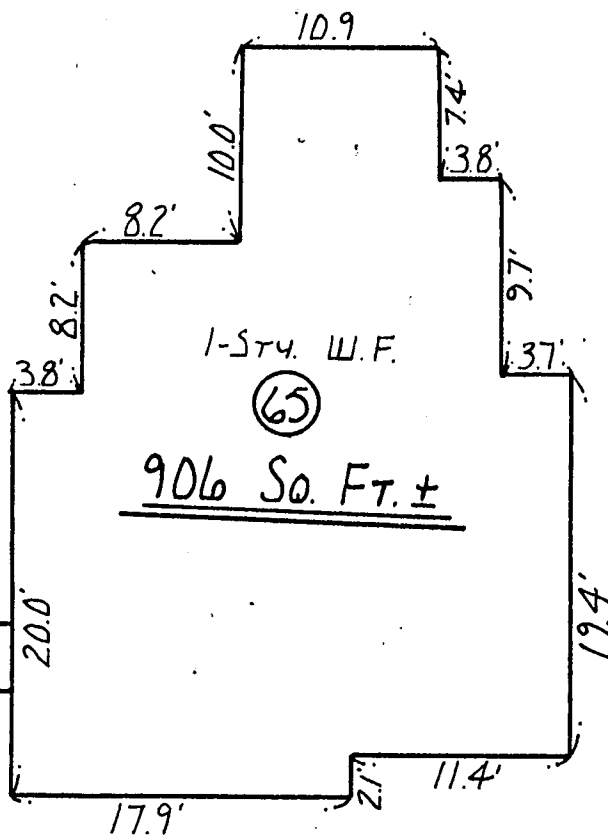

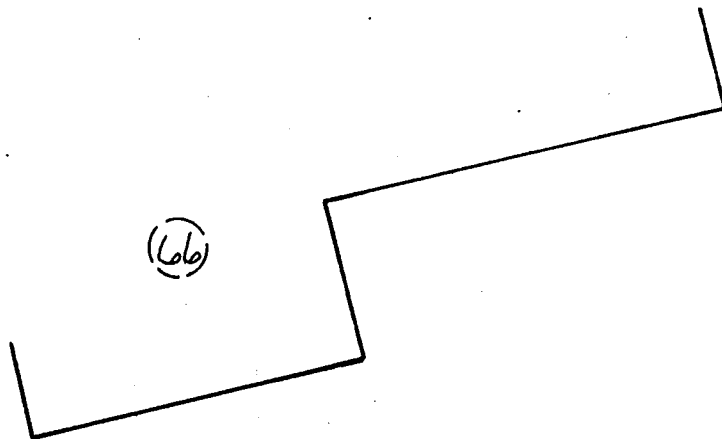


I REPORT THAT THIS PLAN FULLY AND ACCURATELY DEPICTS THE LAYOUT, LOCATION, PROPERTY LINES, APPROXIMATE AREA AND MAIN ENTRANCES TO THE BUILDING AT 64 LAUREL PARK, NORTHAMPTON, MASSACHUSETTS AND THE IMMEDIATE COMMON AREAS TO WHICH IT HAS ACCESS AS BUILT.

SIGNED Almer M. Huntley Jr. DATE May 9, 1986


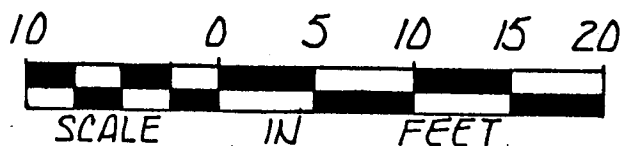
Almer M. Huntley Jr.
ALMER HUNTLEY JR. & ASSOCIATES, INC.
SURVEYORS ENGINEERS LANDSCAPE ARCHITECTS
125 PLEASANT ST. : NORTHAMPTON, MASSACHUSETTS

2719-86



"SPRINGFIELD ST."

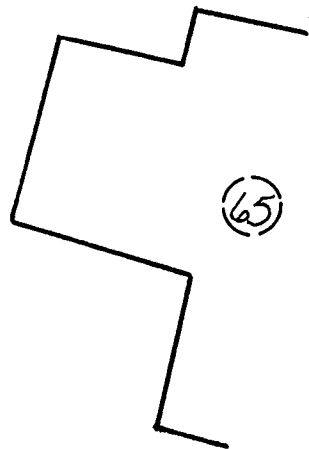
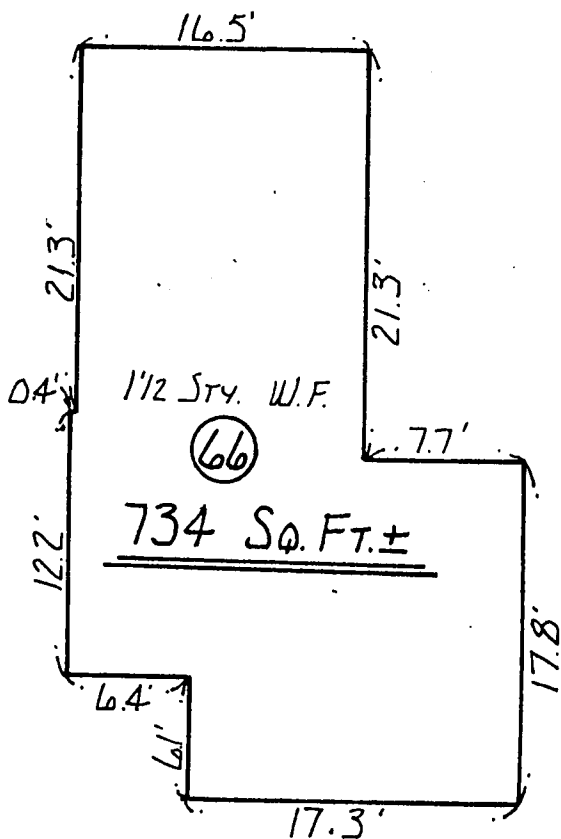
"SIMPSON ST."




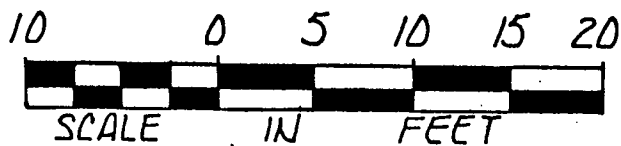
I REPORT THAT THIS PLAN FULLY AND ACCURATELY DEPICTS THE LAYOUT, LOCATION, PROPERTY LINES, APPROXIMATE AREA AND MAIN ENTRANCES TO THE BUILDING AT 65 LAUREL PARK, NORTHAMPTON, MASSACHUSETTS AND THE IMMEDIATE COMMON AREAS TO WHICH IT HAS ACCESS AS BUILT.

SIGNED Almer M. Huntley, Jr. DATE May 9, 1986

Almer M. Huntley, Jr.
ALMER HUNTLEY JR. & ASSOCIATES, INC.
SURVEYORS ENGINEERS LANDSCAPE ARCHITECTS
125 PLEASANT ST. : NORTHAMPTON, MASSACHUSETTS



"SPRINGFIELD ST."


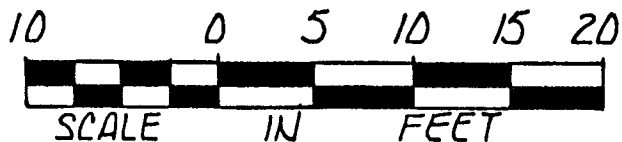
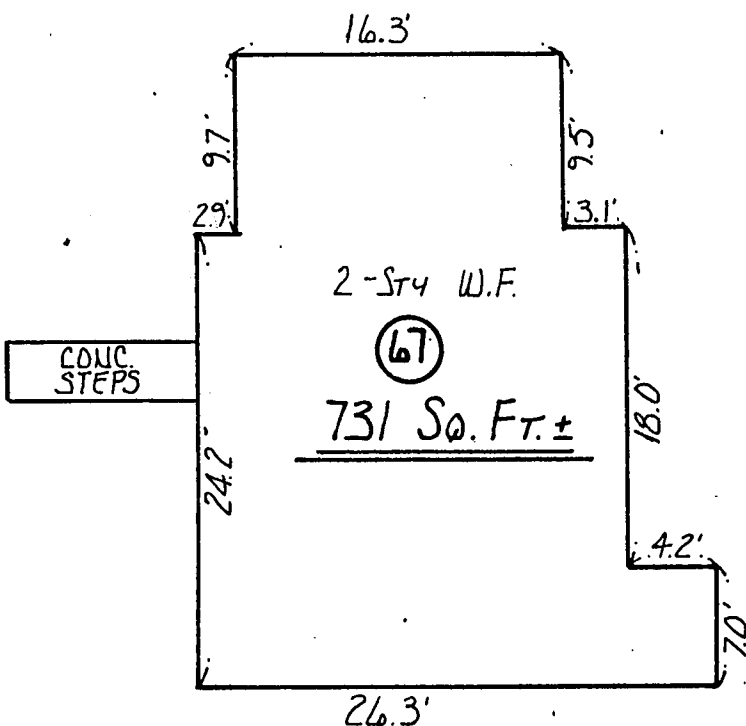



I REPORT THAT THIS PLAN FULLY AND ACCURATELY, DEPICTS THE LAYOUT, LOCATION, PROPERTY LINES, APPROXIMATE AREA AND MAIN ENTRANCES TO THE BUILDING AT 66 LAUREL PARK, NORTHAMPTON, MASSACHUSETTS AND THE IMMEDIATE COMMON AREAS TO WHICH IT HAS ACCESS AS BUILT.

SIGNED Almer M. Huntley, Jr. DATE May 9, 1986

Almer M. Huntley, Jr.
ALMER HUNTLEY JR. & ASSOCIATES, INC.
SURVEYORS ENGINEERS LANDSCAPE ARCHITECTS
125 PLEASANT ST. : NORTHAMPTON, MASSACHUSETTS

2719-88


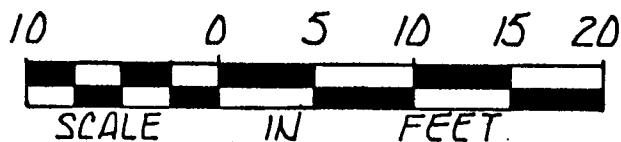
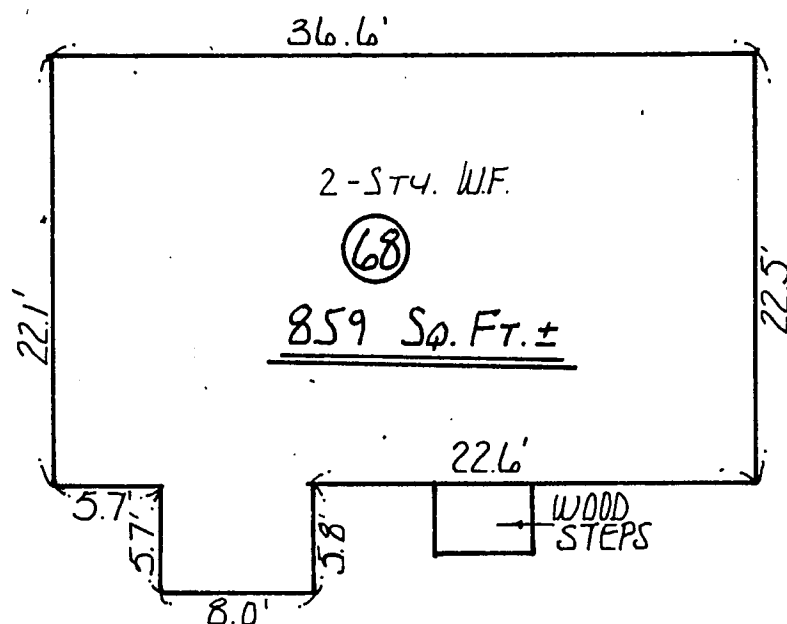


I REPORT THAT THIS PLAN FULLY AND ACCURATELY, DEPICTS THE LAYOUT, LOCATION, PROPERTY LINES, APPROXIMATE AREA AND MAIN ENTRANCES TO THE BUILDING AT, 67 LAUREL PARK, NORTHAMPTON, MASSACHUSETTS AND THE IMMEDIATE COMMON AREAS TO WHICH IT HAS ACCESS AS BUILT.

SIGNED, Almer M. Huntley, Jr. DATE May 9, 1986

Almer M. Huntley, Jr.
ALMER HUNTLEY JR. & ASSOCIATES, INC.
SURVEYORS ENGINEERS LANDSCAPE ARCHITECTS
125 PLEASANT ST. : NORTHAMPTON, MASSACHUSETTS

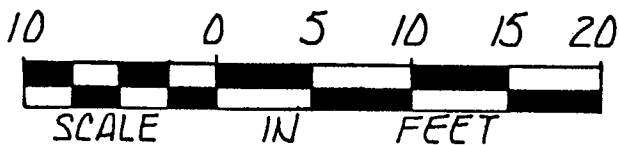
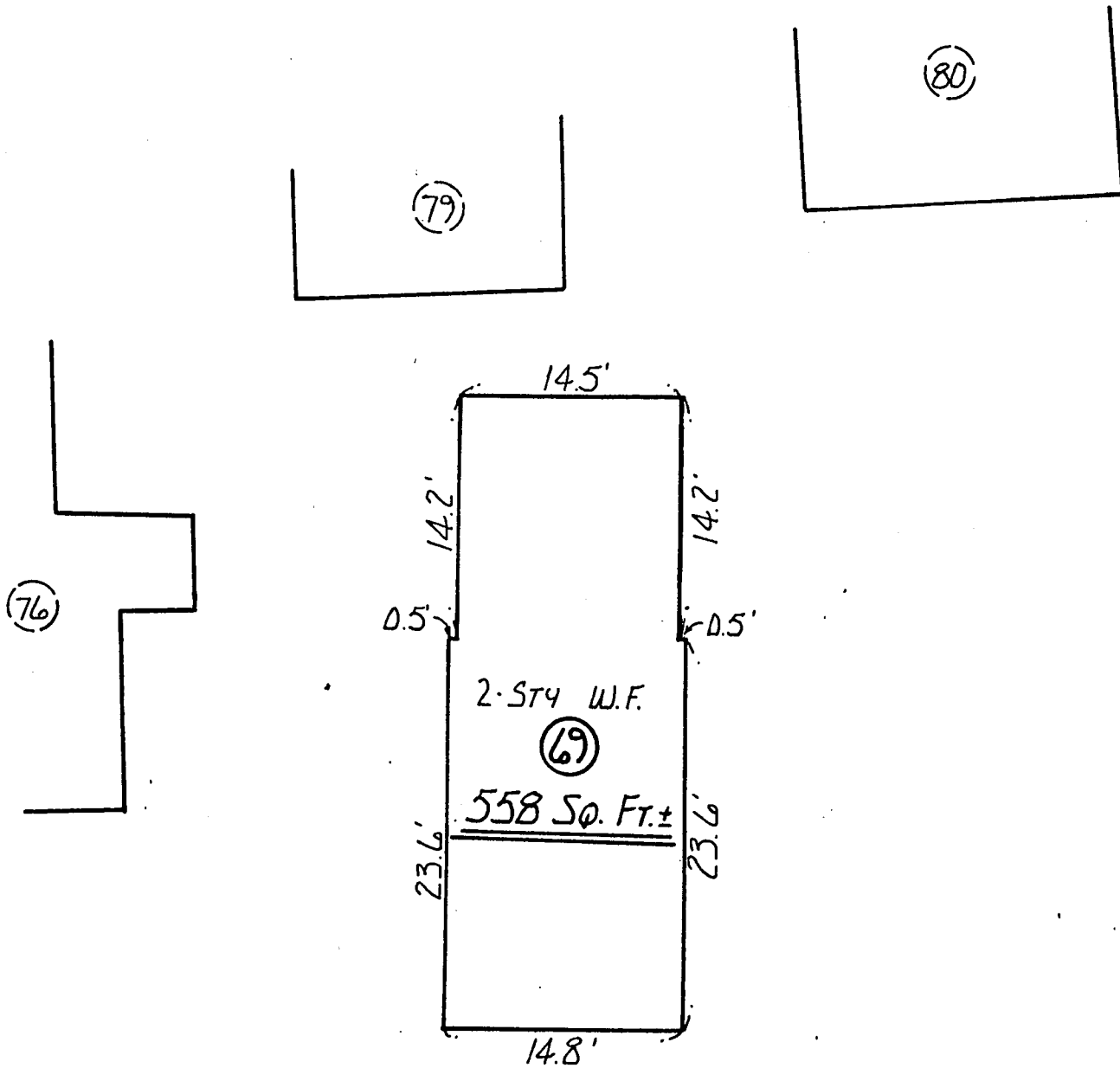
2719-89



I REPORT THAT THIS PLAN FULLY AND ACCURATELY
DEPICTS THE LAYOUT, LOCATION, PROPERTY LINES,
APPROXIMATE AREA AND MAIN ENTRANCES TO THE
BUILDING AT 68 LAUREL PARK, NORTHAMPTON,
MASSACHUSETTS AND THE IMMEDIATE COMMON AREAS
TO WHICH IT HAS ACCESS AS BUILT.


SIGNED Almer M. Huntley, Jr. DATE May 9, 1986

Almer M. Huntley, Jr.
ALMER HUNTLEY JR. & ASSOCIATES, INC.
SURVEYORS ENGINEERS LANDSCAPE ARCHITECTS
125 PLEASANT ST. : NORTHAMPTON, MASSACHUSETTS



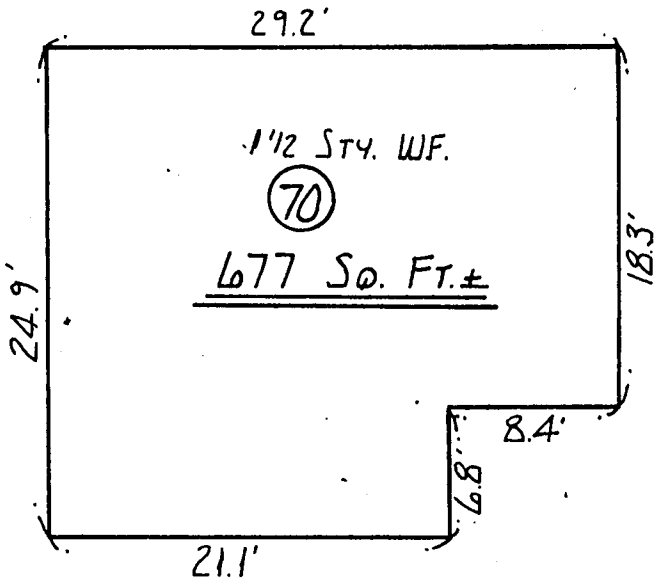

I REPORT THAT THIS PLAN FULLY AND ACCURATELY, DEPICTS THE LAYOUT, LOCATION, PROPERTY LINES, APPROXIMATE AREA AND MAIN ENTRANCES TO THE BUILDING AT 69 LAUREL PARK, NORTHAMPTON, MASSACHUSETTS AND THE IMMEDIATE COMMON AREAS TO WHICH IT HAS ACCESS AS BUILT.

SIGNED Almer M. Huntley Jr. DATE May 9, 1986




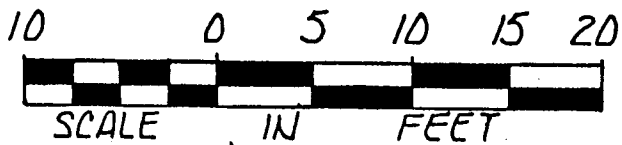
Almer M. Huntley Jr.
ALMER HUNTLEY JR. & ASSOCIATES, INC.
 SURVEYORS ENGINEERS LANDSCAPE ARCHITECTS
 125 PLEASANT ST. : NORTHAMPTON, MASSACHUSETTS

2719-91



"HEADING AVE."

"NO. WARREN ST."



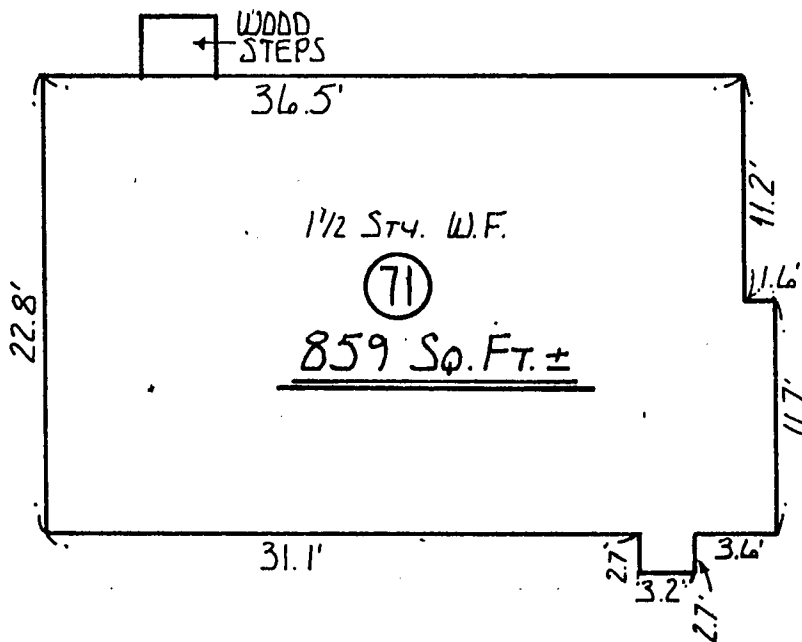
I REPORT THAT THIS PLAN FULLY AND ACCURATELY DEPICTS THE LAYOUT, LOCATION, PROPERTY LINES, APPROXIMATE AREA AND MAIN ENTRANCES TO THE BUILDING AT 70 LAUREL PARK, NORTHAMPTON, MASSACHUSETTS AND THE IMMEDIATE COMMON AREAS TO WHICH IT HAS ACCESS AS BUILT.

SIGNED Almer M. Huntley, Jr. DATE May 9, 1986

ALMER HUNTLEY JR. & ASSOCIATES, INC.
SURVEYORS ENGINEERS LANDSCAPE ARCHITECTS
125 PLEASANT ST. : NORTHAMPTON, MASSACHUSETTS


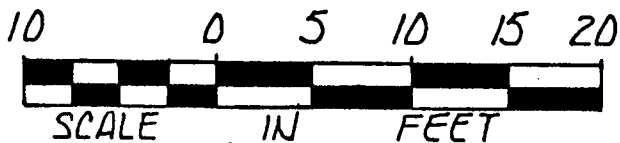
2719-92

(68)



(70)

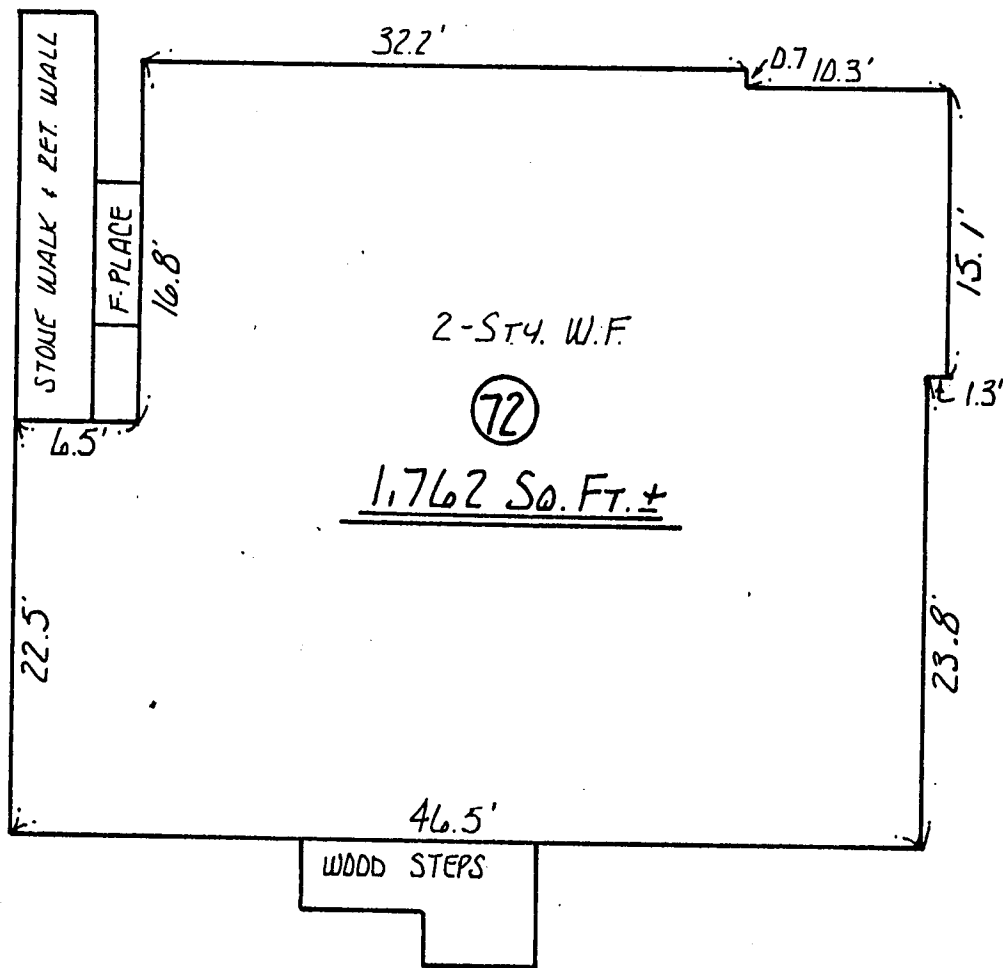
'No. WARREN ST.'



I REPORT THAT THIS PLAN FULLY AND ACCURATELY, DEPICTS THE LAYOUT, LOCATION, PROPERTY LINES, APPROXIMATE AREA AND MAIN ENTRANCES TO THE BUILDING AT 71 LAUREL PARK, NORTHAMPTON, MASSACHUSETTS AND THE IMMEDIATE COMMON AREAS TO WHICH IT HAS ACCESS AS BUILT.

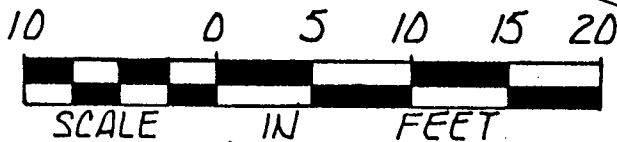
SIGNED: Almer M. Huntley, Jr. DATE: May 9, 1986

Almer M. Huntley, Jr.
ALMER HUNTLEY JR. & ASSOCIATES, INC.
SURVEYORS ENGINEERS LANDSCAPE ARCHITECTS
125 PLEASANT ST. : NORTHAMPTON, MASSACHUSETTS




"SPRINGFIELD

ST."




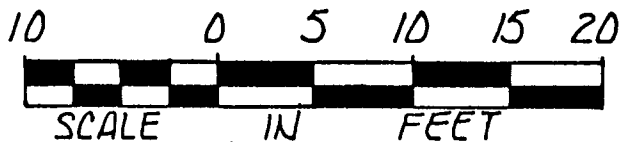
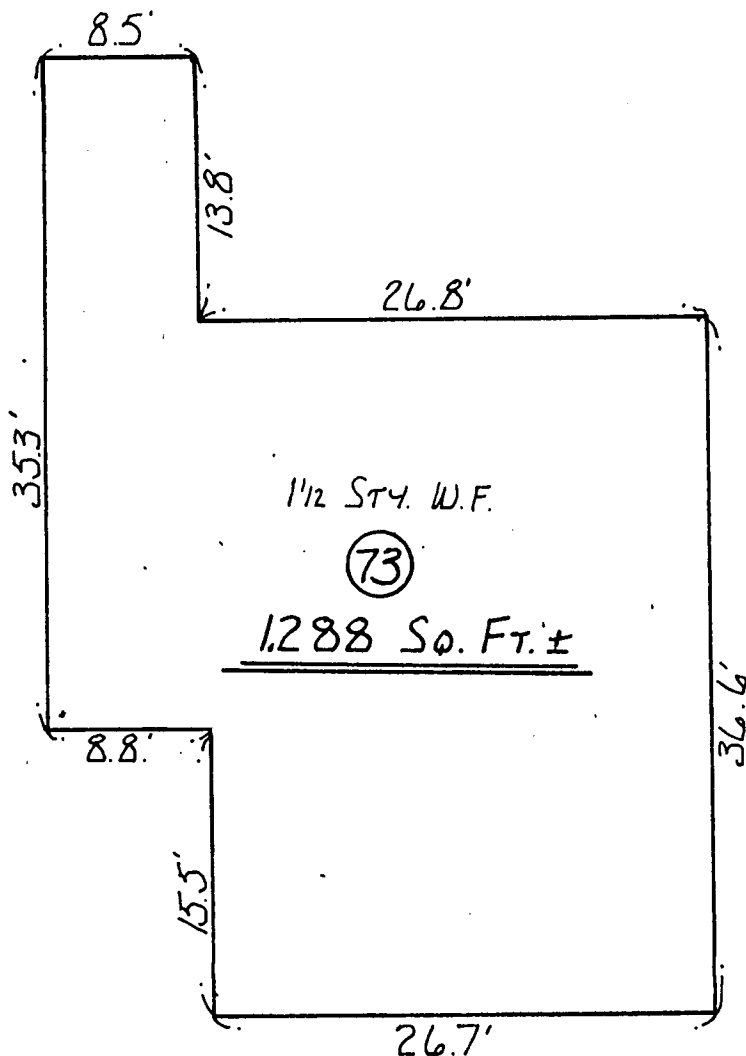
I REPORT THAT THIS PLAN FULLY AND ACCURATELY
DEPICTS THE LAYOUT, LOCATION, PROPERTY LINES,
APPROXIMATE AREA AND MAIN ENTRANCES TO THE
BUILDING AT 72 LAUREL PARK, NORTHAMPTON,
MASSACHUSETTS AND THE IMMEDIATE COMMON AREAS
TO WHICH IT HAS ACCESS AS BUILT.

SIGNED Almer M. Huntley Jr. DATE May 9, 1986



Almer M. Huntley Jr.
ALMER HUNTLEY JR. & ASSOCIATES, INC.
SURVEYORS ENGINEERS LANDSCAPE ARCHITECTS
125 PLEASANT ST. : NORTHAMPTON, MASSACHUSETTS

2719-94




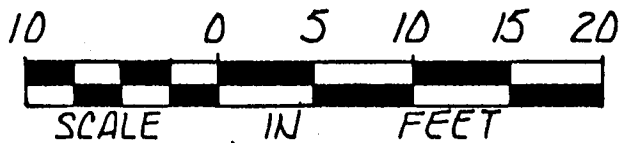
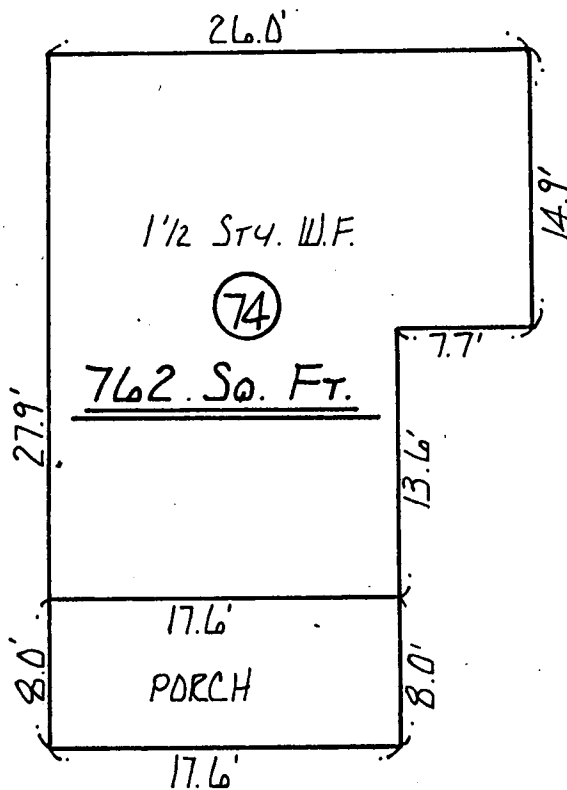
Almer M. Huntley Jr.

ALMER HUNTLEY JR. & ASSOCIATES, INC.
SURVEYORS ENGINEERS LANDSCAPE ARCHITECTS
125 PLEASANT ST. : NORTHAMPTON, MASSACHUSETTS

I REPORT THAT THIS PLAN FULLY AND ACCURATELY DEPICTS THE LAYOUT, LOCATION, PROPERTY LINES, APPROXIMATE AREA AND MAIN ENTRANCES TO THE BUILDING AT 73 LAUREL PARK, NORTHAMPTON, MASSACHUSETTS AND THE IMMEDIATE COMMON AREAS TO WHICH IT HAS ACCESS AS BUILT.

SIGNED *Almer M. Huntley Jr.* DATE *May 9, 1986*

2719-95


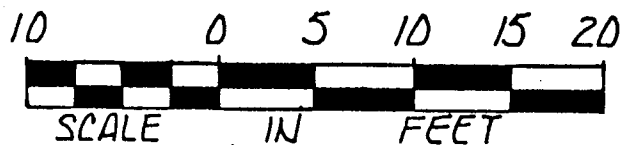
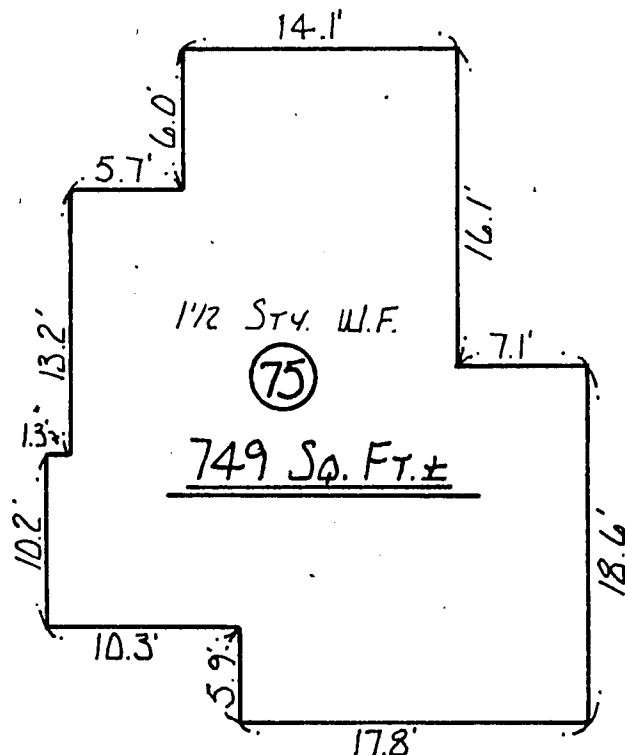


I REPORT THAT THIS PLAN FULLY AND ACCURATELY
DEPICTS THE LAYOUT, LOCATION, PROPERTY LINES,
APPROXIMATE AREA AND MAIN ENTRANCES TO THE
BUILDING AT 74 LAUREL PARK, NORTHAMPTON,
MASSACHUSETTS AND THE IMMEDIATE COMMON AREAS
TO WHICH IT HAS ACCESS AS BUILT.

SIGNED Almer M. Huntley, Jr. DATE May 9, 1986

Almer M. Huntley, Jr.
ALMER HUNTLEY JR. & ASSOCIATES, INC.
SURVEYORS ENGINEERS LANDSCAPE ARCHITECTS
125 PLEASANT ST. : NORTHAMPTON, MASSACHUSETTS

2719-96



Almer M. Huntley Jr.

ALMER HUNTLEY JR. & ASSOCIATES, INC.
SURVEYORS ENGINEERS LANDSCAPE ARCHITECTS
125 PLEASANT ST. : NORTHAMPTON, MASSACHUSETTS


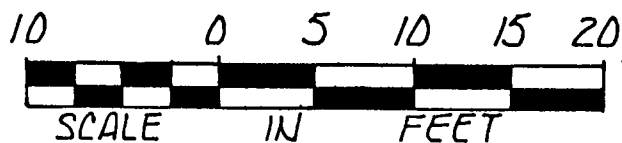
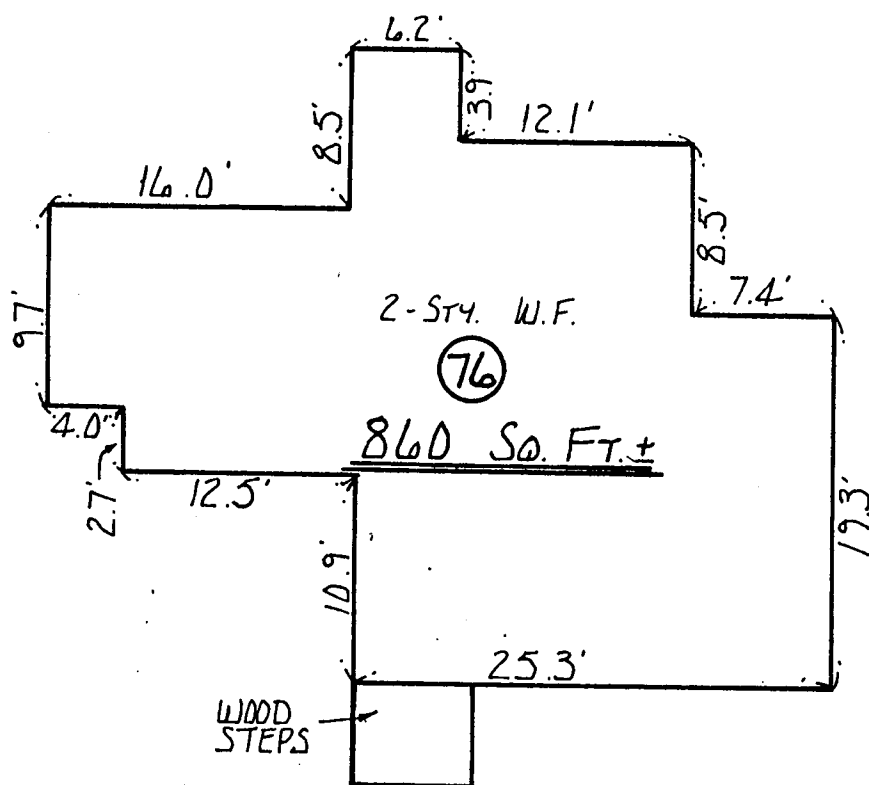
I REPORT THAT THIS PLAN FULLY AND ACCURATELY, DEPICTS THE LAYOUT, LOCATION, PROPERTY LINES, APPROXIMATE AREA AND MAIN ENTRANCES TO THE BUILDING AT 75 LAUREL PARK, NORTHAMPTON, MASSACHUSETTS AND THE IMMEDIATE COMMON AREAS TO WHICH IT HAS ACCESS AS BUILT.

SIGNED *Almer M. Huntley Jr.* DATE *May 9, 1986*

(69)

2719-97

(79)

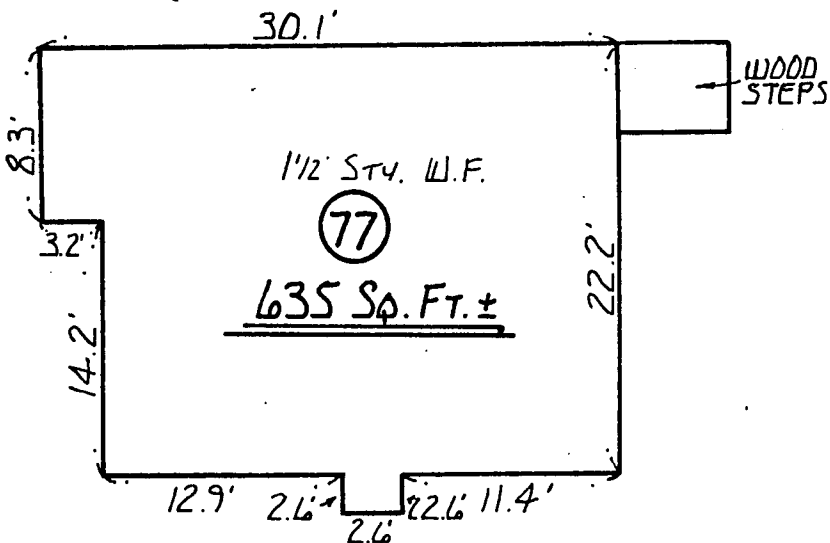


I REPORT THAT THIS PLAN FULLY AND ACCURATELY DEPICTS THE LAYOUT, LOCATION, PROPERTY LINES, APPROXIMATE AREA AND MAIN ENTRANCES TO THE BUILDING AT 76 LAUREL PARK, NORTHAMPTON, MASSACHUSETTS AND THE IMMEDIATE COMMON AREAS TO WHICH IT HAS ACCESS AS BUILT.

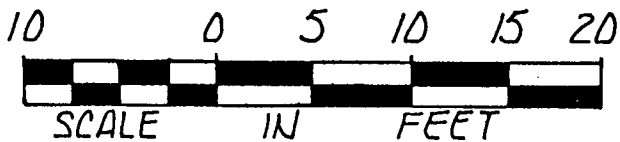
SIGNED Almer M. Huntley, Jr. DATE May 9, 1986

Almer M. Huntley, Jr.
ALMER HUNTLEY JR. & ASSOCIATES, INC.
SURVEYORS ENGINEERS LANDSCAPE ARCHITECTS
125 PLEASANT ST. : NORTHAMPTON, MASSACHUSETTS

2719-98




(90)




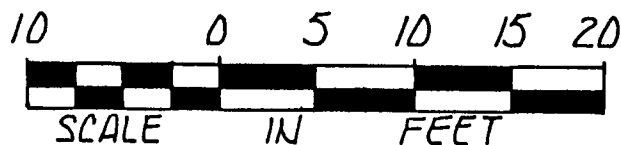
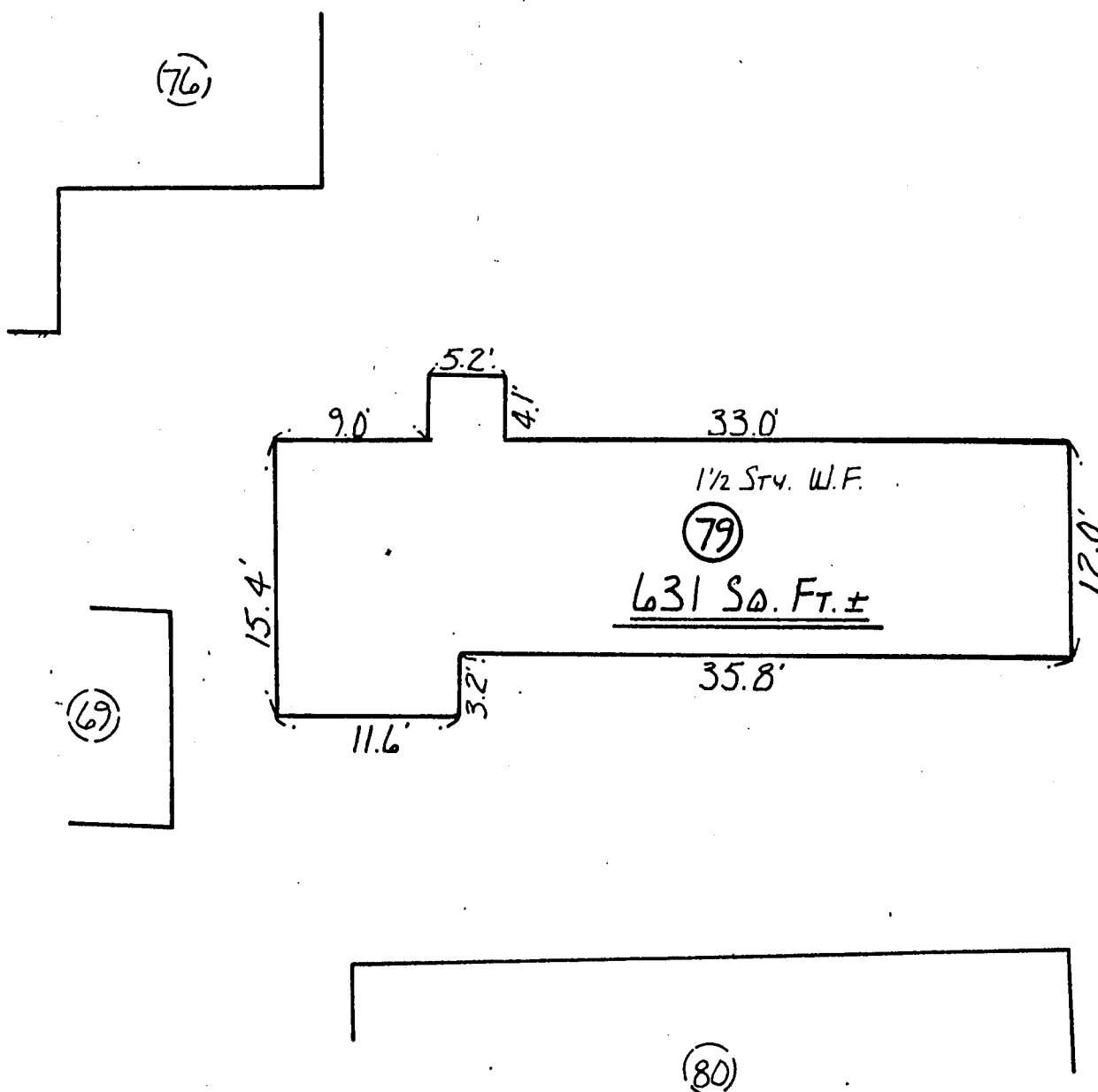
I REPORT THAT THIS PLAN FULLY AND ACCURATELY
DEPICTS THE LAYOUT, LOCATION, PROPERTY LINES,
APPROXIMATE AREA AND MAIN ENTRANCES TO THE
BUILDING AT 77 LAUREL PARK, NORTHAMPTON,
MASSACHUSETTS AND THE IMMEDIATE COMMON AREAS
TO WHICH IT HAS ACCESS AS BUILT.

SIGNED Almer M. Huntley Jr. DATE May 9, 1986



Almer M. Huntley Jr.
ALMER HUNTLEY JR. & ASSOCIATES, INC.
SURVEYORS ENGINEERS LANDSCAPE ARCHITECTS
125 PLEASANT ST. : NORTHAMPTON, MASSACHUSETTS

2719-99


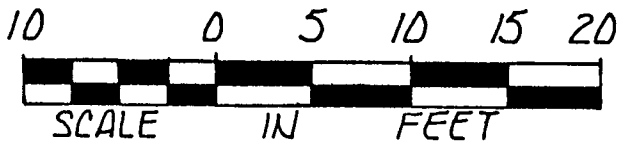
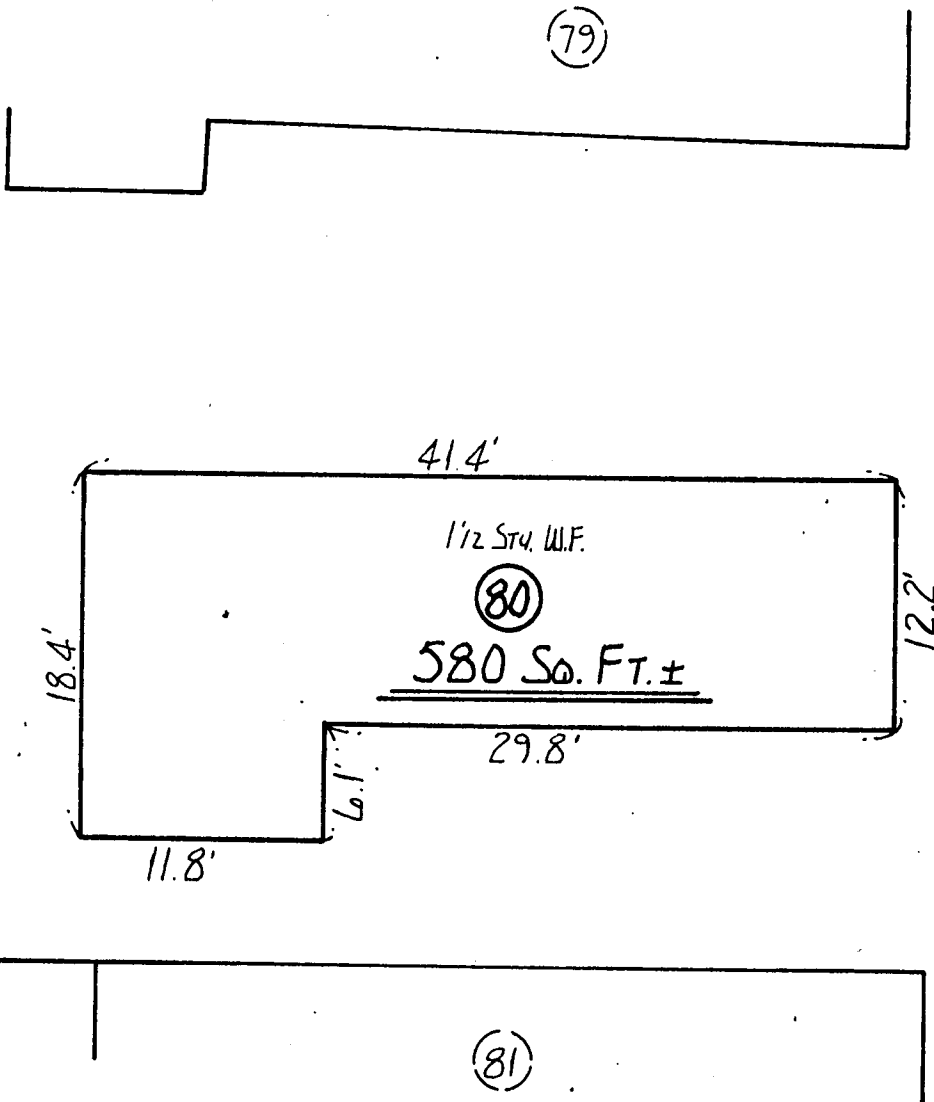


I REPORT THAT THIS PLAN FULLY AND ACCURATELY DEPICTS THE LAYOUT, LOCATION, PROPERTY LINES, APPROXIMATE AREA AND MAIN ENTRANCES TO THE BUILDING AT 79 LAUREL PARK, NORTHAMPTON, MASSACHUSETTS AND THE IMMEDIATE COMMON AREAS TO WHICH IT HAS ACCESS AS BUILT.

SIGNED Almer M. Huntley, Jr. DATE May 9, 1982

Almer M. Huntley, Jr.
ALMER HUNTLEY JR. & ASSOCIATES, INC.
SURVEYORS ENGINEERS LANDSCAPE ARCHITECTS
125 PLEASANT ST. : NORTHAMPTON, MASSACHUSETTS


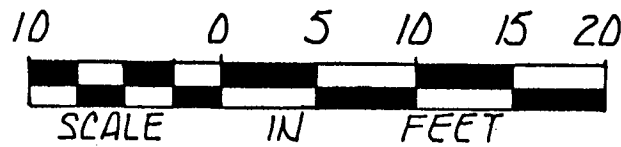
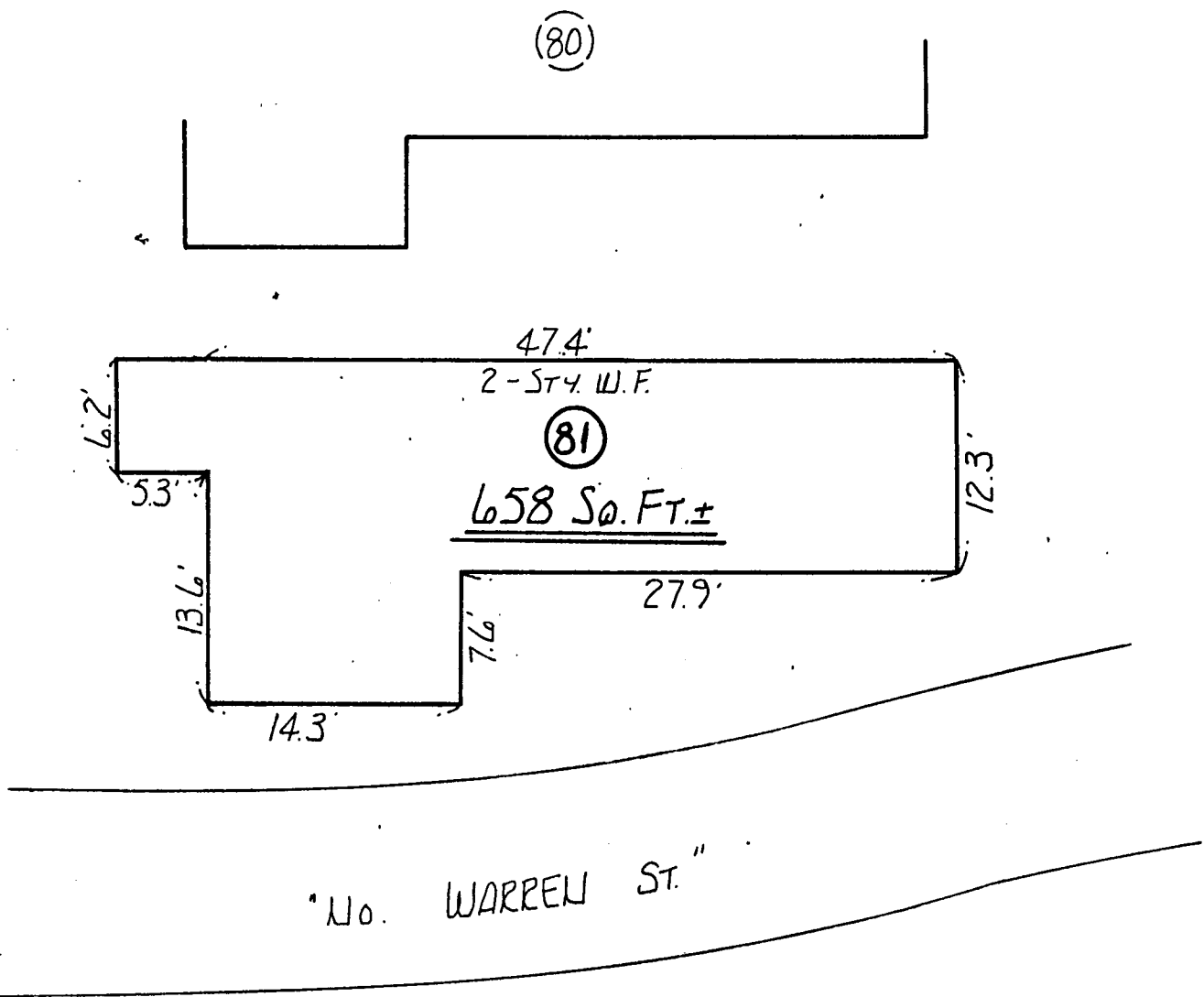
2719-100



I REPORT THAT THIS PLAN FULLY AND ACCURATELY DEPICTS THE LAYOUT, LOCATION, PROPERTY LINES, APPROXIMATE AREA AND MAIN ENTRANCES TO THE BUILDING AT 80 LAUREL PARK, NORTHAMPTON, MASSACHUSETTS AND THE IMMEDIATE COMMON AREAS TO WHICH IT HAS ACCESS AS BUILT.

SIGNED Almer M. Huntley, Jr. DATE May 9, 1986

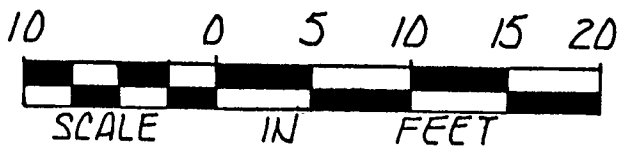
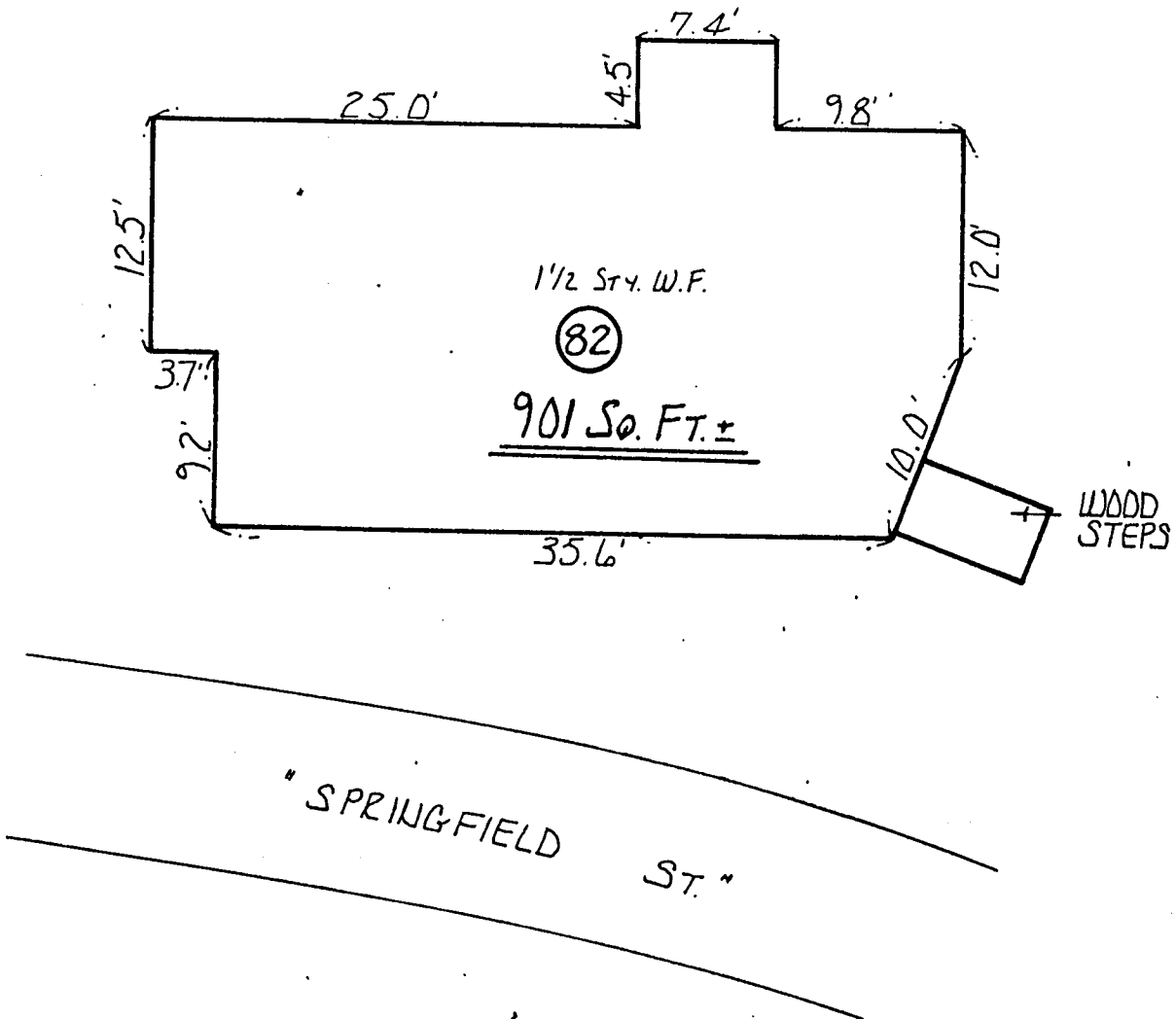
Almer M. Huntley, Jr.
ALMER HUNTLEY JR. & ASSOCIATES, INC.
SURVEYORS ENGINEERS LANDSCAPE ARCHITECTS
125 PLEASANT ST. : NORTHAMPTON, MASSACHUSETTS



I REPORT THAT THIS PLAN FULLY AND ACCURATELY
DEPICTS THE LAYOUT, LOCATION, PROPERTY LINES,
APPROXIMATE AREA AND MAIN ENTRANCES TO THE
BUILDING AT. 81 LAUREL PARK, NORTHAMPTON,
MASSACHUSETTS AND THE IMMEDIATE COMMON AREAS
TO WHICH IT HAS ACCESS AS BUILT.


SIGNED Almer M. Huntley Jr. DATE May 9, 1986

2719-102


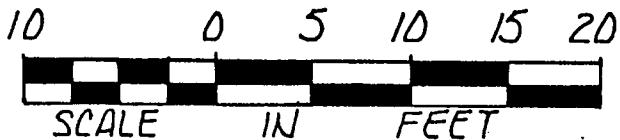
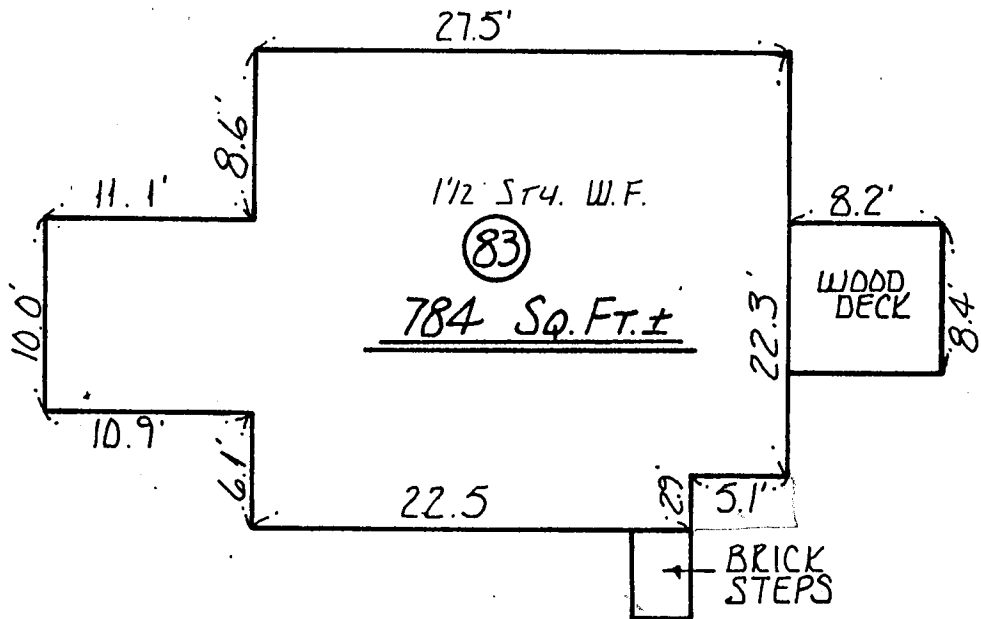


I REPORT THAT THIS PLAN FULLY AND ACCURATELY DEPICTS THE LAYOUT, LOCATION, PROPERTY LINES, APPROXIMATE AREA AND MAIN ENTRANCES TO THE BUILDING AT 82 LAUREL PARK, NORTHAMPTON, MASSACHUSETTS AND THE IMMEDIATE COMMON AREAS TO WHICH IT HAS ACCESS AS BUILT.

SIGNED Almer M. Huntley Jr. DATE May 9, 1986



Almer M. Huntley Jr.
ALMER HUNTLEY JR. & ASSOCIATES, INC.
SURVEYORS ENGINEERS LANDSCAPE ARCHITECTS
125 PLEASANT ST. : NORTHAMPTON, MASSACHUSETTS

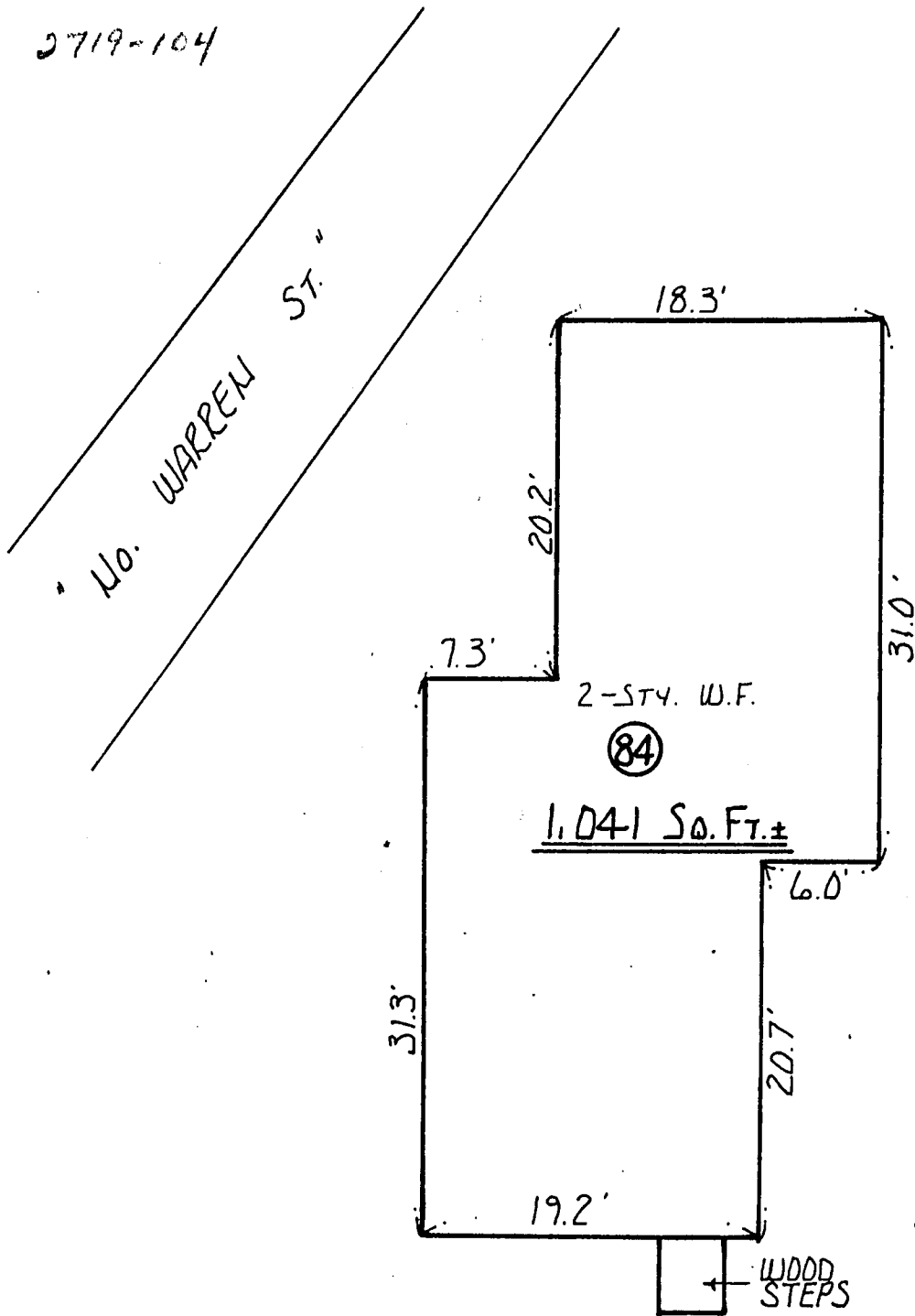


I REPORT THAT THIS PLAN FULLY AND ACCURATELY, DEPICTS THE LAYOUT, LOCATION, PROPERTY LINES, APPROXIMATE AREA AND MAIN ENTRANCES TO THE BUILDING AT. 83 LAUREL PARK, NORTHAMPTON, MASSACHUSETTS AND THE IMMEDIATE COMMON AREAS TO WHICH IT HAS ACCESS AS BUILT.

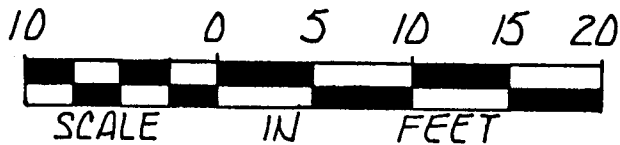
SIGNED Almer M. Huntley, Jr. DATE May 9, 1986

Almer M. Huntley, Jr.
ALMER HUNTLEY JR. & ASSOCIATES, INC.
SURVEYORS ENGINEERS LANDSCAPE ARCHITECTS
125 PLEASANT ST. : NORTHAMPTON, MASSACHUSETTS

2719-104




" HAVEN AVE. "

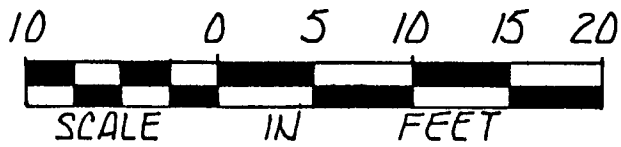
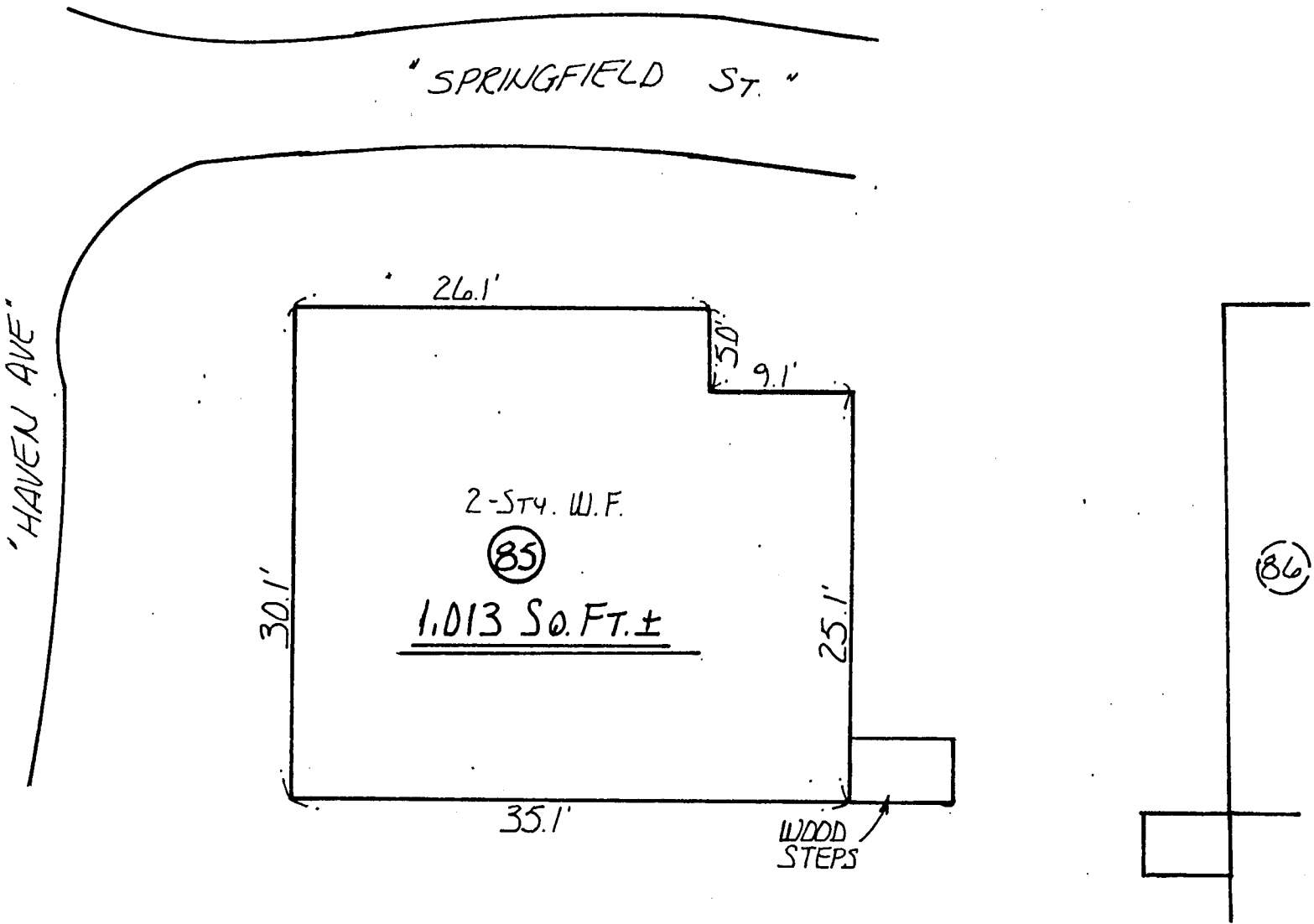


I REPORT THAT THIS PLAN FULLY AND ACCURATELY
DEPICTS THE LAYOUT, LOCATION, PROPERTY LINES,
APPROXIMATE AREA AND MAIN ENTRANCES TO THE
BUILDING AT 84 LAUREL PARK, NORTHAMPTON,
MASSACHUSETTS AND THE IMMEDIATE COMMON AREAS
TO WHICH IT HAS ACCESS AS BUILT.

SIGNED Almer M. Huntley Jr. DATE May 9, 1986




Almer M. Huntley Jr.
ALMER HUNTLEY JR. & ASSOCIATES, INC.
SURVEYORS ENGINEERS LANDSCAPE ARCHITECTS
125 PLEASANT ST. : NORTHAMPTON, MASSACHUSETTS


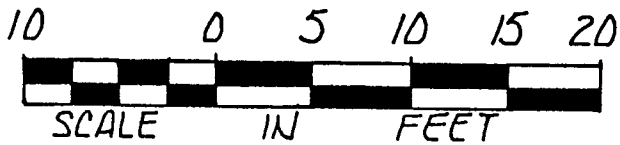
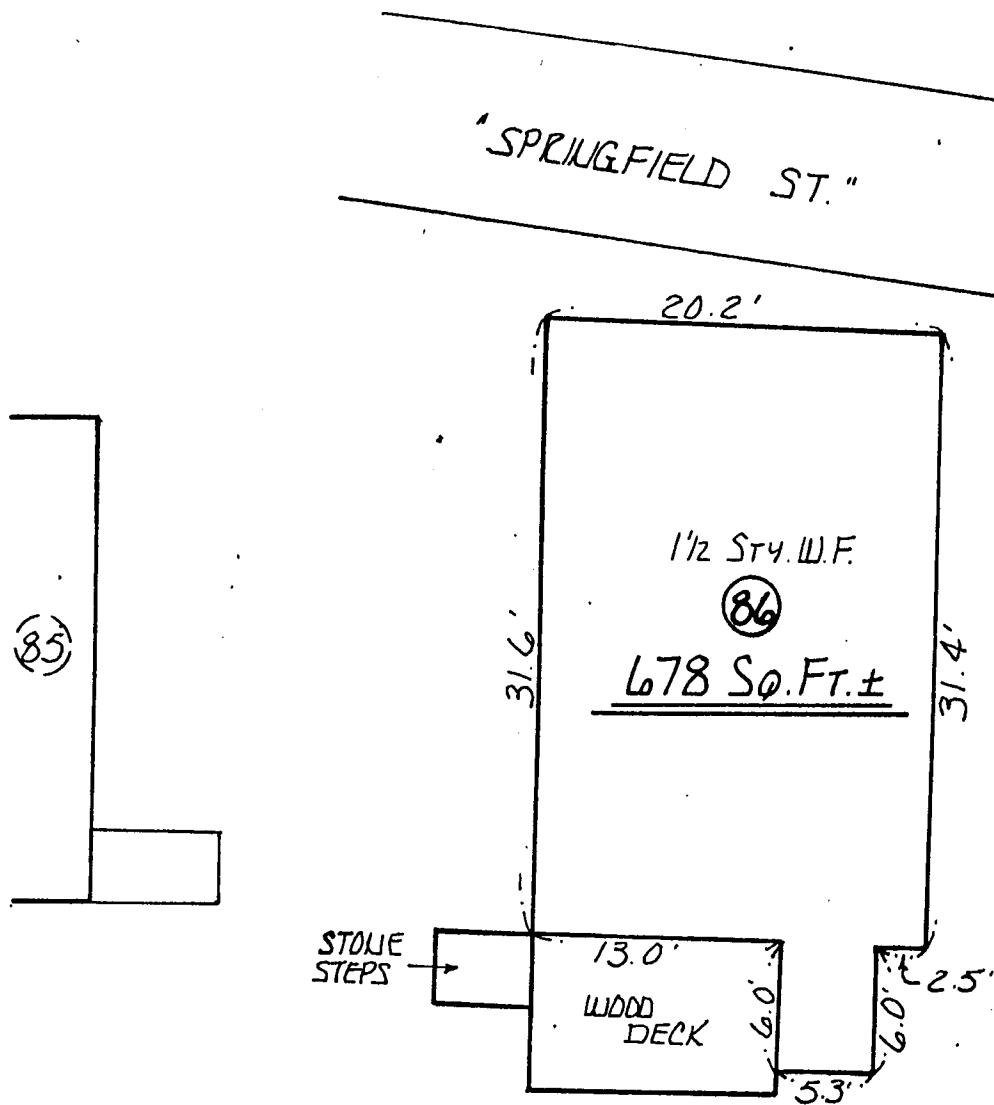


I REPORT THAT THIS PLAN FULLY AND ACCURATELY DEPICTS THE LAYOUT, LOCATION, PROPERTY LINES, APPROXIMATE AREA AND MAIN ENTRANCES TO THE BUILDING AT 85 LAUREL PARK, NORTHAMPTON, MASSACHUSETTS AND THE IMMEDIATE COMMON AREAS TO WHICH IT HAS ACCESS AS BUILT.

SIGNED Almer M. Huntley Jr. DATE May 9, 1986



Almer M. Huntley Jr.
ALMER HUNTLEY JR. & ASSOCIATES, INC.
SURVEYORS ENGINEERS LANDSCAPE ARCHITECTS
125 PLEASANT ST. : NORTHAMPTON, MASSACHUSETTS

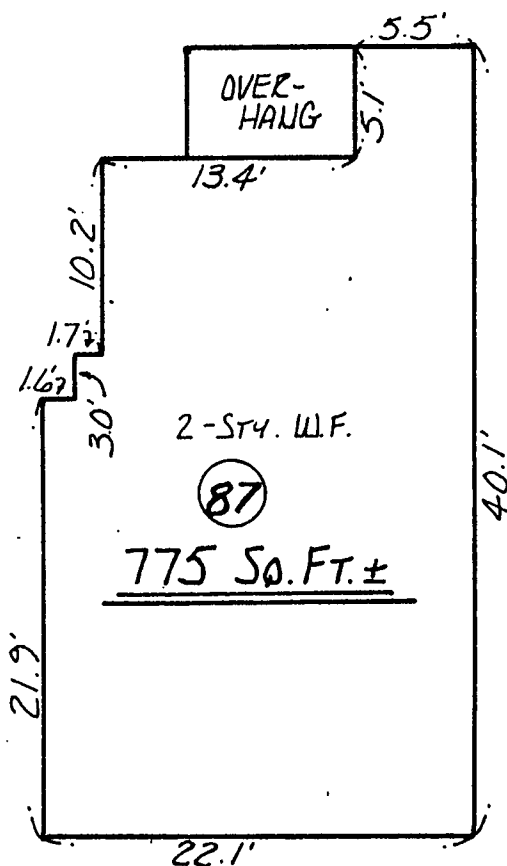


I REPORT THAT THIS PLAN FULLY AND ACCURATELY
DEPICTS THE LAYOUT, LOCATION, PROPERTY LINES,
APPROXIMATE AREA AND MAIN ENTRANCES TO THE
BUILDING AT 86 LAUREL PARK, NORTHAMPTON,
MASSACHUSETTS AND THE IMMEDIATE COMMON AREAS
TO WHICH IT HAS ACCESS AS BUILT.


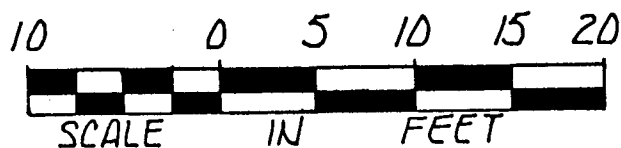
SIGNED Almer M. Huntley, Jr. DATE May 9, 1986

(86)

(88)



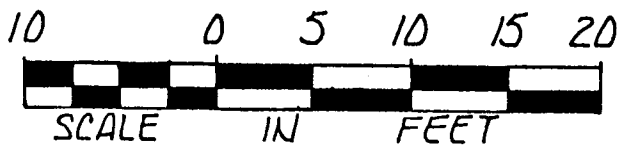
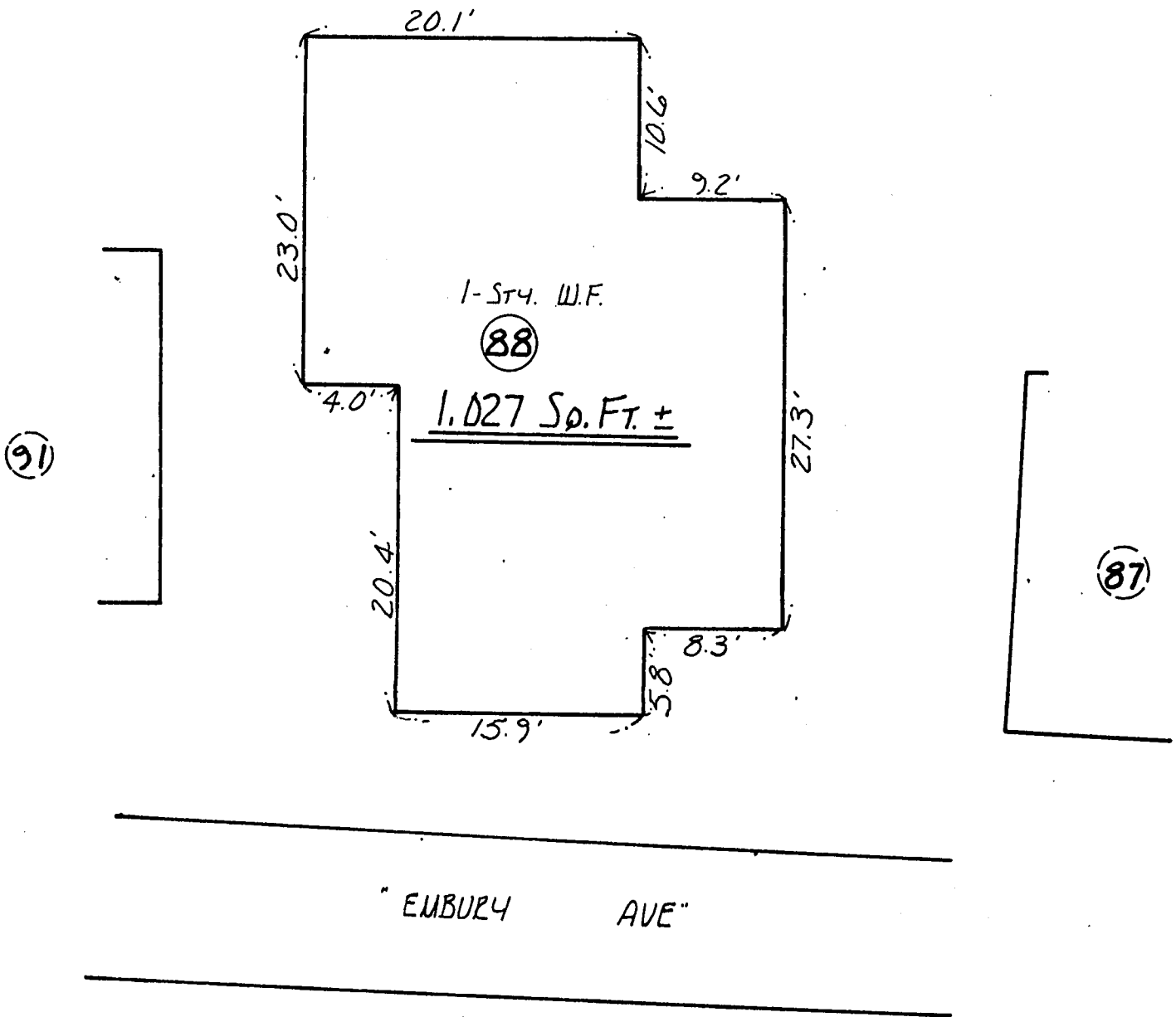
"EMBURY AVE."



I REPORT THAT THIS PLAN FULLY AND ACCURATELY
 DEPICTS THE LAYOUT, LOCATION, PROPERTY LINES,
 APPROXIMATE AREA AND MAIN ENTRANCES TO THE
 BUILDING AT 87 LAUREL PARK, NORTHAMPTON,
 MASSACHUSETTS AND THE IMMEDIATE COMMON AREA
 TO WHICH IT HAS ACCESS AS BUILT.


SIGNED Almer M. Huntley, Jr. DATE May 9, 1986

Almer M. Huntley, Jr.
ALMER HUNTLEY JR. & ASSOCIATES, INC.
 SURVEYORS ENGINEERS LANDSCAPE ARCHITECTS
 125 PLEASANT ST. : NORTHAMPTON, MASSACHUSETTS

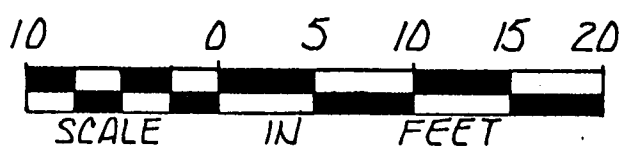

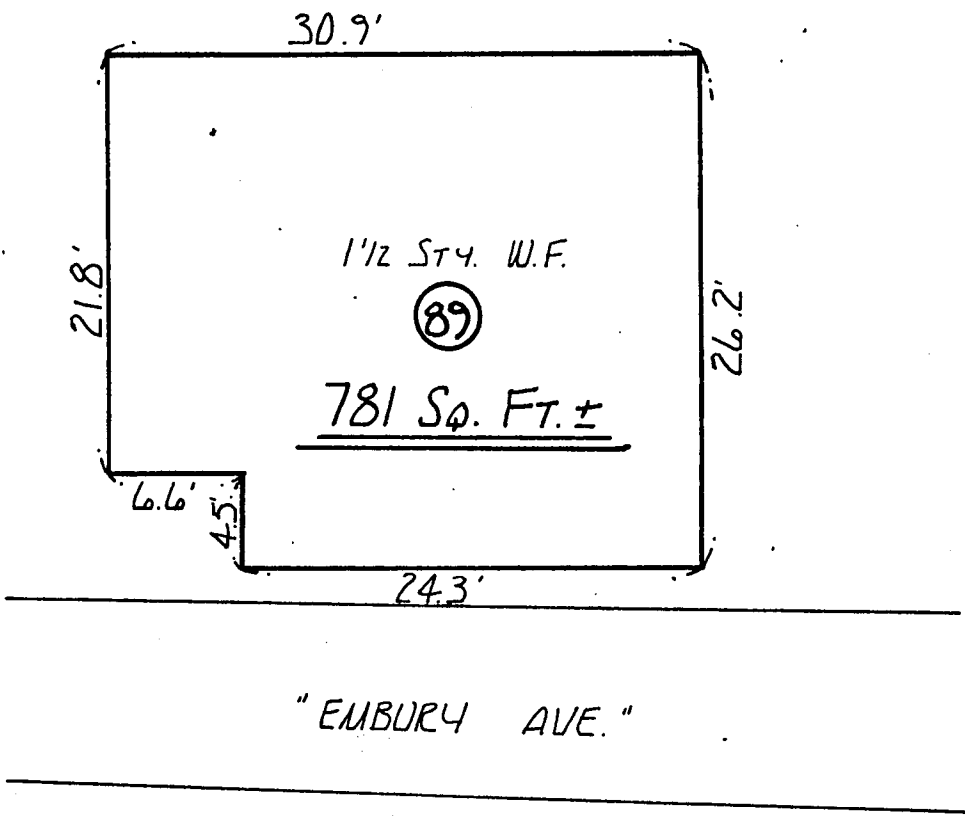
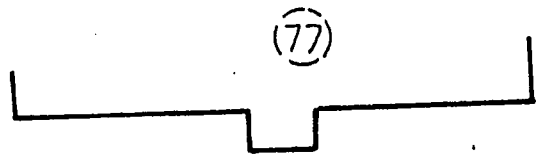


I REPORT THAT THIS PLAN FULLY AND ACCURATELY, DEPICTS THE LAYOUT, LOCATION, PROPERTY LINES, APPROXIMATE AREA AND MAIN ENTRANCES TO THE BUILDING AT **88** LAUREL PARK, NORTHAMPTON, MASSACHUSETTS AND THE IMMEDIATE COMMON AREAS TO WHICH IT HAS ACCESS AS BUILT.

SIGNED Almer M. Huntley Jr. DATE May 9, 1986




Almer M. Huntley Jr.
ALMER HUNTLEY JR. & ASSOCIATES, INC.
SURVEYORS ENGINEERS LANDSCAPE ARCHITECTS
125 PLEASANT ST. : NORTHAMPTON, MASSACHUSETTS



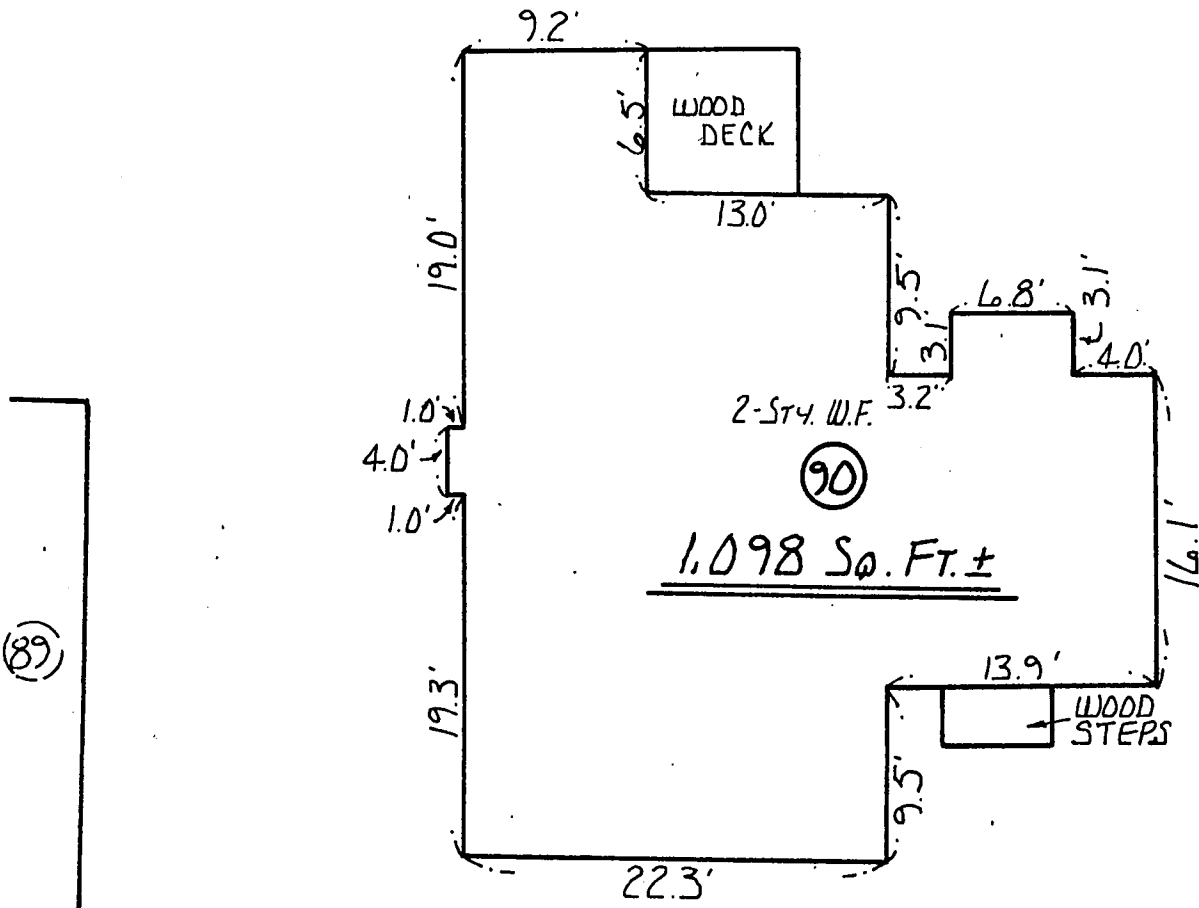
I REPORT THAT THIS PLAN FULLY AND ACCURATELY, DEPICTS THE LAYOUT, LOCATION, PROPERTY LINES, APPROXIMATE AREA AND MAIN ENTRANCES TO THE BUILDING AT 89 LAUREL PARK, NORTHAMPTON, MASSACHUSETTS AND THE IMMEDIATE COMMON AREAS TO WHICH IT HAS ACCESS AS BUILT.

SIGNED Almer M. Huntley Jr. DATE May 9, 1986


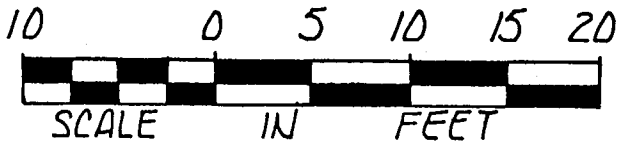


Almer M. Huntley Jr.
ALMER HUNTLEY JR. & ASSOCIATES, INC.
SURVEYORS ENGINEERS LANDSCAPE ARCHITECTS
125 PLEASANT ST. : NORTHAMPTON, MASSACHUSETTS

(77)




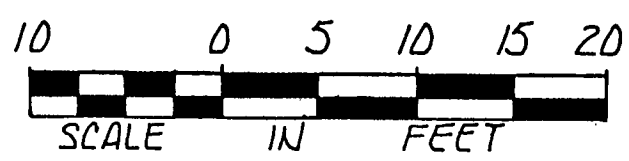

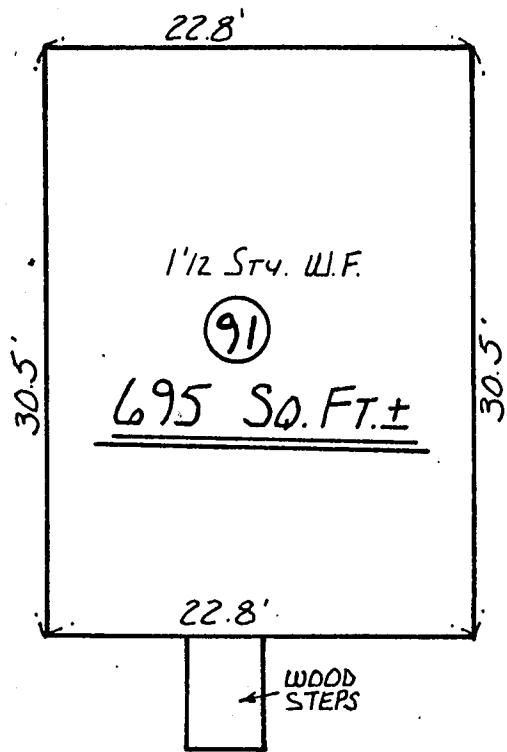
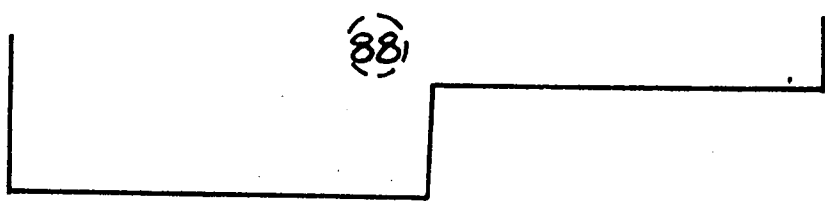
" EMBURY AVE. "



I REPORT THAT THIS PLAN FULLY AND ACCURATELY DEPICTS THE LAYOUT, LOCATION, PROPERTY LINES, APPROXIMATE AREA AND MAIN ENTRANCES TO THE BUILDING AT 90 LAUREL PARK, NORTHAMPTON, MASSACHUSETTS AND THE IMMEDIATE COMMON AREAS TO WHICH IT HAS ACCESS AS BUILT.

SIGNED Almer M. Huntley, Jr. DATE May 9, 1986

Almer M. Huntley, Jr.
ALMER HUNTLEY JR. & ASSOCIATES, INC.
 SURVEYORS ENGINEERS LANDSCAPE ARCHITECTS
 125 PLEASANT ST. : NORTHAMPTON, MASSACHUSETTS



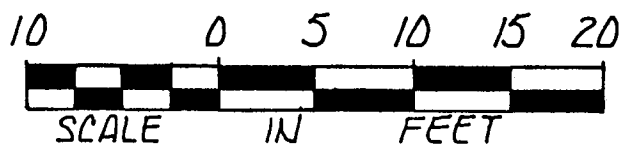

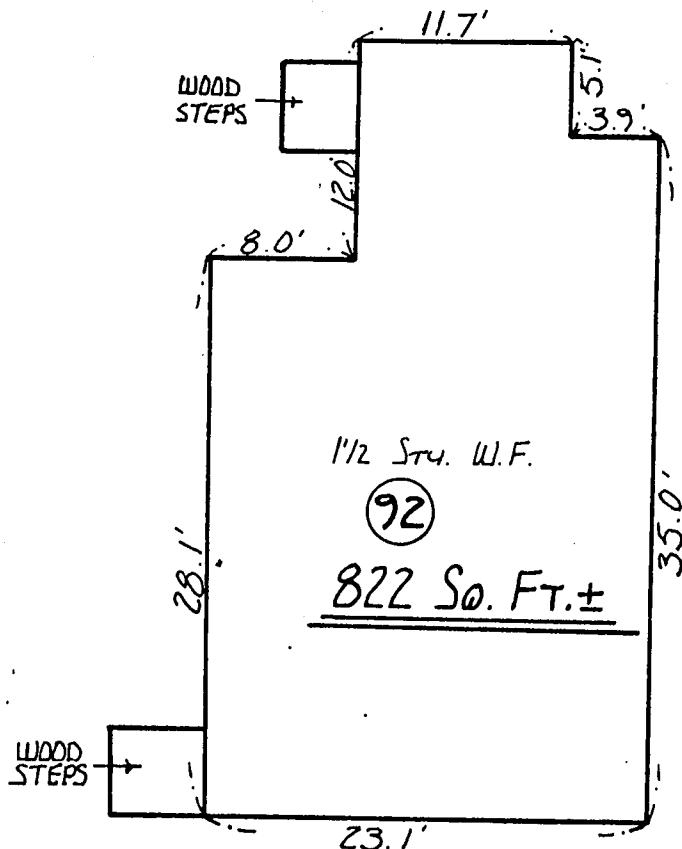
Almer M. Huntley Jr.

ALMER HUNTLEY JR. & ASSOCIATES, INC.
SURVEYORS ENGINEERS LANDSCAPE ARCHITECTS
125 PLEASANT ST. : NORTHAMPTON, MASSACHUSETTS

I REPORT THAT THIS PLAN FULLY AND ACCURATELY
DEPICTS THE LAYOUT, LOCATION, PROPERTY LINES,
APPROXIMATE AREA AND MAIN ENTRANCES TO THE
BUILDING AT. 91 LAUREL PARK, NORTHAMPTON,
MASSACHUSETTS AND THE IMMEDIATE COMMON AREAS
TO WHICH IT HAS ACCESS AS BUILT.


SIGNED *Almer M. Huntley Jr.* DATE *May 9, 1986*

2719-112



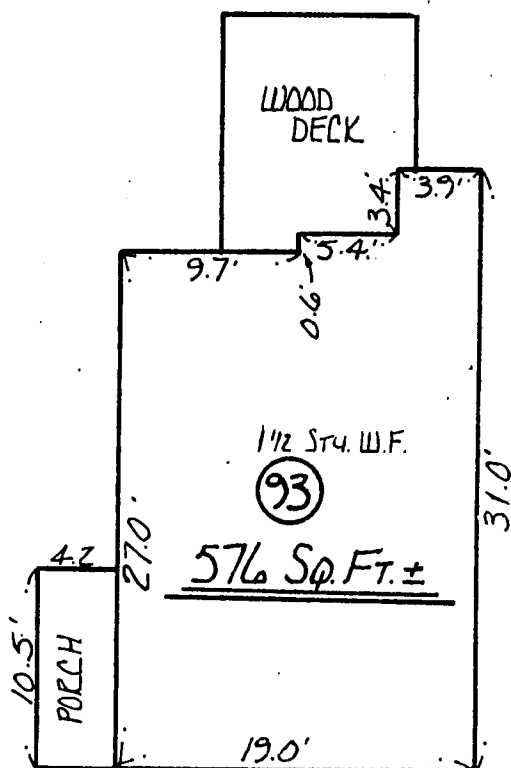
I REPORT THAT THIS PLAN FULLY AND ACCURATELY
DEPICTS THE LAYOUT, LOCATION, PROPERTY LINES,
APPROXIMATE AREA AND MAIN ENTRANCES TO THE
BUILDING AT. 92 LAUREL PARK, NORTHAMPTON,
MASSACHUSETTS AND THE IMMEDIATE COMMON AREAS
TO WHICH IT HAS ACCESS AS BUILT.

SIGNED: Almer M. Huntley Jr. DATE May 9, 1986


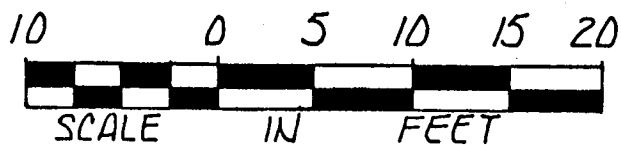


Almer M. Huntley Jr.

ALMER HUNTLEY JR. & ASSOCIATES, INC.
SURVEYORS ENGINEERS LANDSCAPE ARCHITECTS
125 PLEASANT ST. : NORTHAMPTON, MASSACHUSETTS



"HAVER AVE."


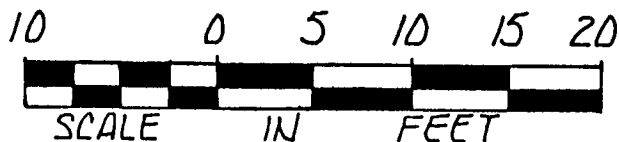
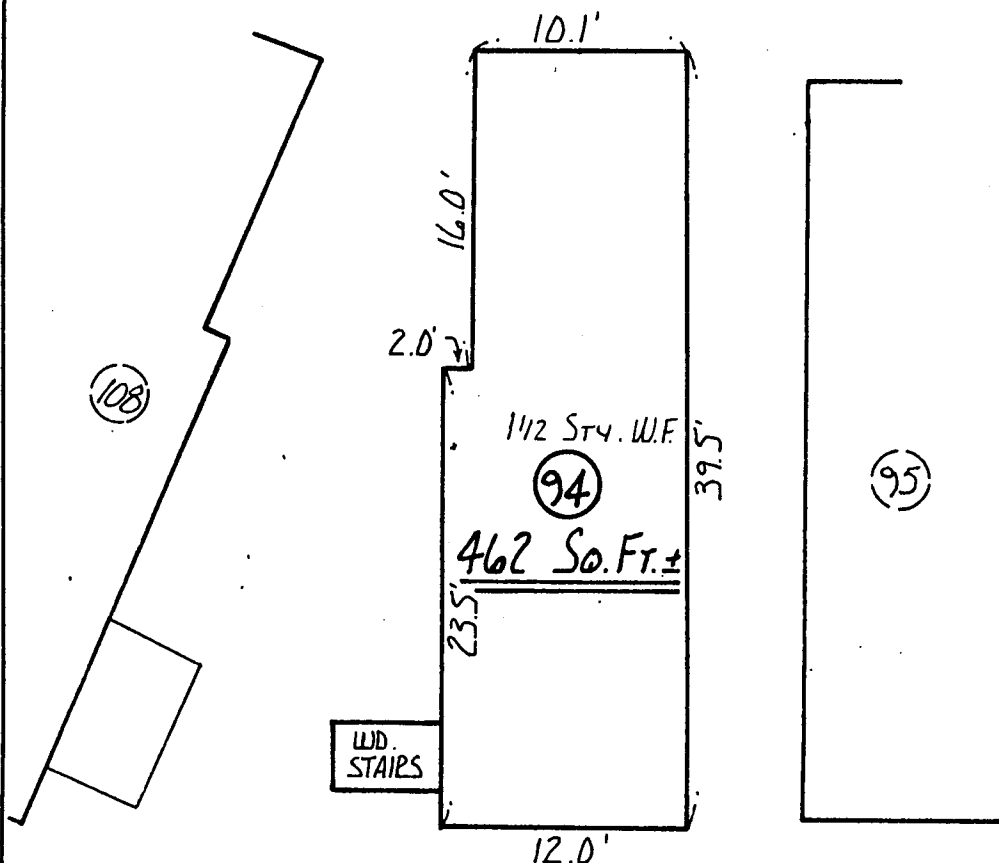


I REPORT THAT THIS PLAN FULLY AND ACCURATELY
DEPICTS THE LAYOUT, LOCATION, PROPERTY LINES,
APPROXIMATE AREA AND MAIN ENTRANCES TO THE
BUILDING AT 93 LAUREL PARK, NORTHAMPTON,
MASSACHUSETTS AND THE IMMEDIATE COMMON AREAS
TO WHICH IT HAS ACCESS AS BUILT.

SIGNED Almer M. Huntley, Jr. DATE May 9, 1986

ALMER HUNTLEY JR. & ASSOCIATES, INC.
SURVEYORS ENGINEERS LANDSCAPE ARCHITECTS
125 PLEASANT ST. : NORTHAMPTON, MASSACHUSETTS

2719-114



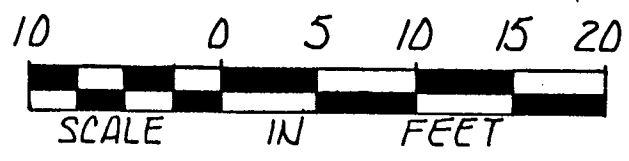
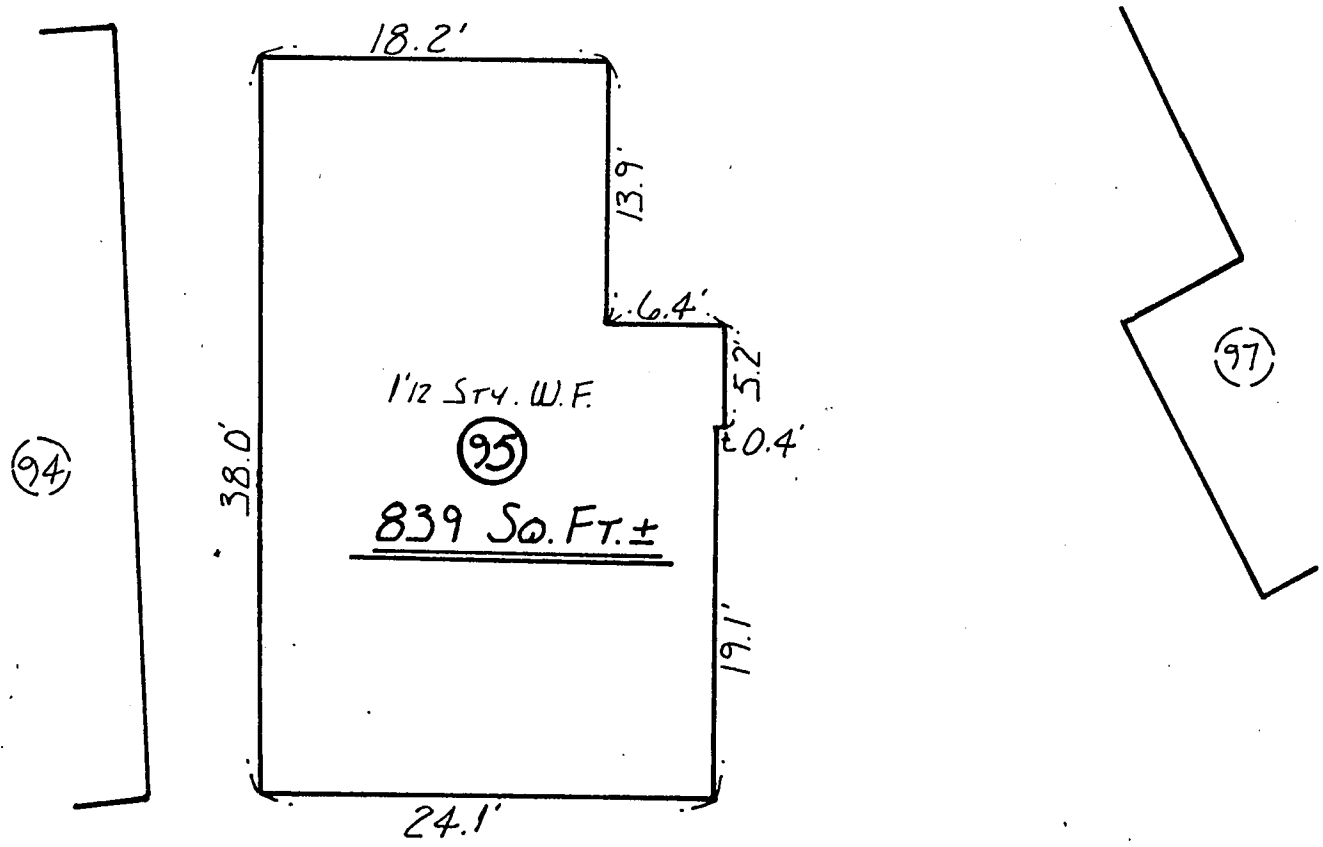
Almer M. Huntley, Jr.

ALMER HUNTLEY JR. & ASSOCIATES, INC.
SURVEYORS ENGINEERS LANDSCAPE ARCHITECTS
125 PLEASANT ST. : NORTHAMPTON, MASSACHUSETTS

"HAVEN AVE."


I REPORT THAT THIS PLAN FULLY AND ACCURATELY
DEPICTS THE LAYOUT, LOCATION, PROPERTY LINES,
APPROXIMATE AREA AND MAIN ENTRANCES TO THE
BUILDING AT 94 LAUREL PARK, NORTHAMPTON,
MASSACHUSETTS AND THE IMMEDIATE COMMON AREAS
TO WHICH IT HAS ACCESS AS BUILT.

SIGNED *Almer M. Huntley, Jr.* DATE *May 9, 1986*

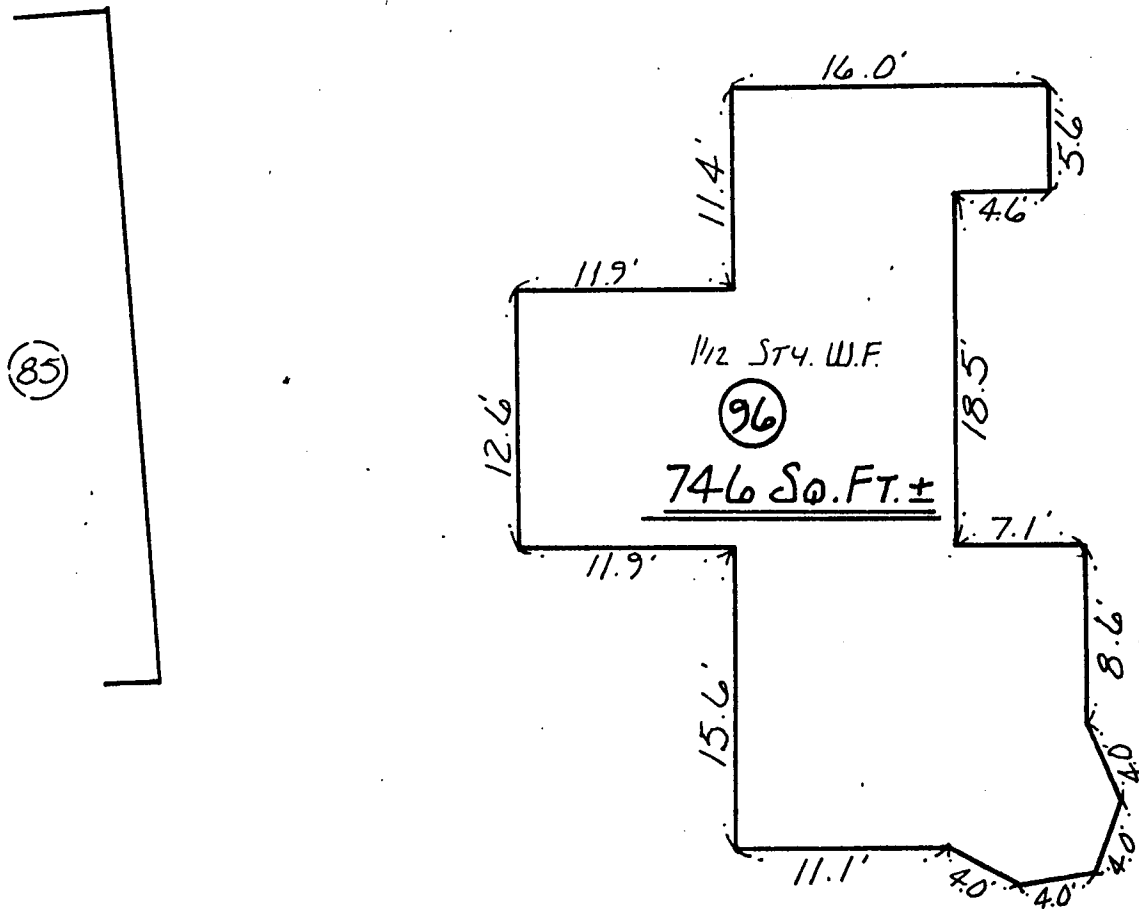


I REPORT THAT THIS PLAN FULLY AND ACCURATELY, DEPICTS THE LAYOUT, LOCATION, PROPERTY LINES, APPROXIMATE AREA AND MAIN ENTRANCES TO THE BUILDING AT 95 LAUREL PARK, NORTHAMPTON, MASSACHUSETTS AND THE IMMEDIATE COMMON AREAS TO WHICH IT HAS ACCESS AS BUILT.


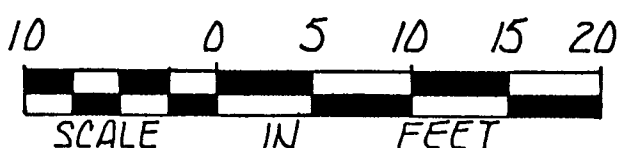
SIGNED Almer M. Huntley Jr. DATE May 9, 1986



Almer M. Huntley Jr.
ALMER HUNTLEY JR. & ASSOCIATES, INC.
SURVEYORS ENGINEERS LANDSCAPE ARCHITECTS
125 PLEASANT ST. : NORTHAMPTON, MASSACHUSETTS



"HAVEN AVE."



I REPORT THAT THIS PLAN FULLY AND ACCURATELY, DEPICTS THE LAYOUT, LOCATION, PROPERTY LINES, APPROXIMATE AREA AND MAIN ENTRANCES TO THE BUILDING AT. 96 LAUREL PARK, NORTHAMPTON, MASSACHUSETTS AND THE IMMEDIATE COMMON AREAS TO WHICH IT HAS ACCESS AS BUILT.


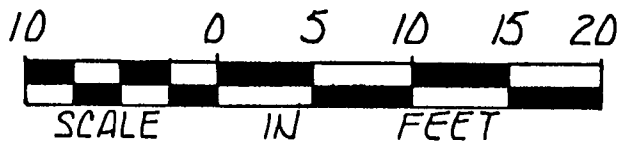
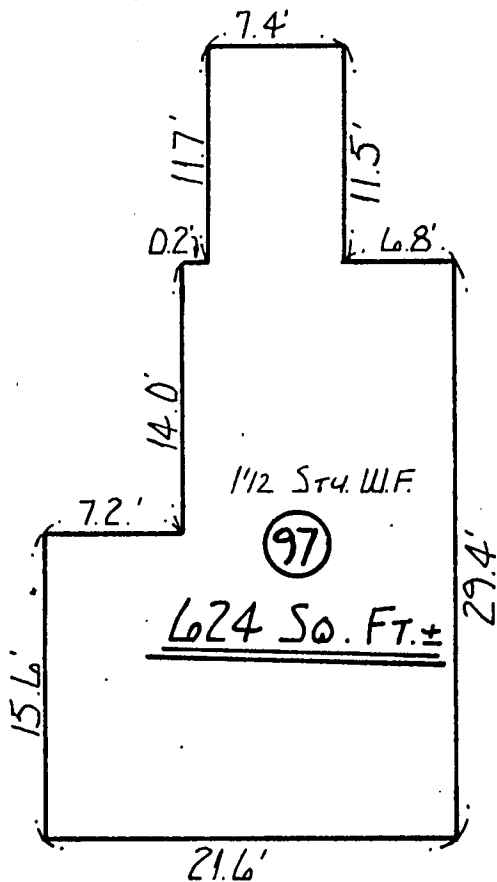
SIGNED Almer M. Huntley, Jr. DATE May 9, 1986

Almer M. Huntley, Jr.
ALMER HUNTLEY JR. & ASSOCIATES, INC.
SURVEYORS ENGINEERS LANDSCAPE ARCHITECTS
125 PLEASANT ST. : NORTHAMPTON, MASSACHUSETTS

(102)

2719-117

(95)

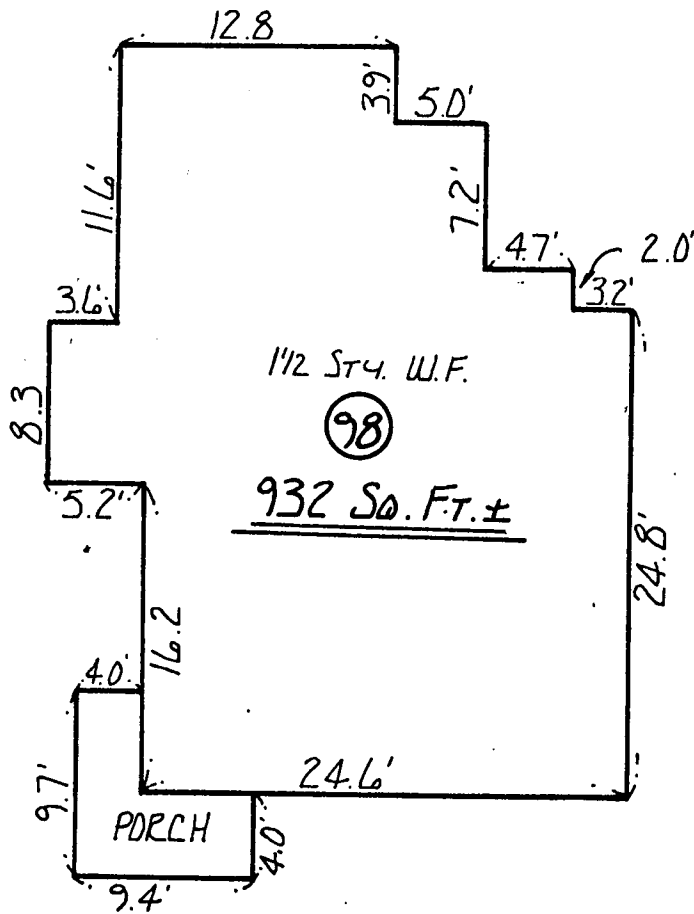


I REPORT THAT THIS PLAN FULLY AND ACCURATELY DEPICTS THE LAYOUT, LOCATION, PROPERTY LINES, APPROXIMATE AREA AND MAIN ENTRANCES TO THE BUILDING AT 97 LAUREL PARK, NORTHAMPTON, MASSACHUSETTS AND THE IMMEDIATE COMMON AREAS TO WHICH IT HAS ACCESS AS BUILT.


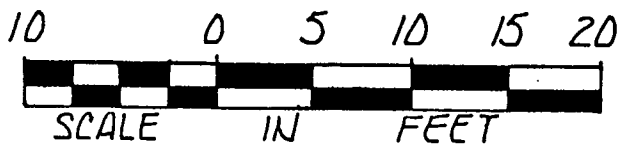
SIGNED Almer M. Huntley, Jr. DATE May 9, 1986

Almer M. Huntley, Jr.
ALMER HUNTLEY JR. & ASSOCIATES, INC.
SURVEYORS ENGINEERS LANDSCAPE ARCHITECTS
125 PLEASANT ST. : NORTHAMPTON, MASSACHUSETTS

TRINITY CIRCLE


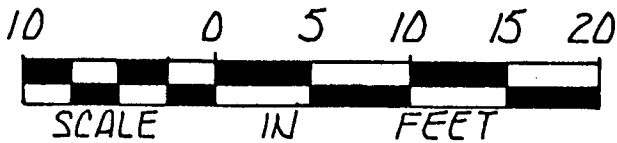
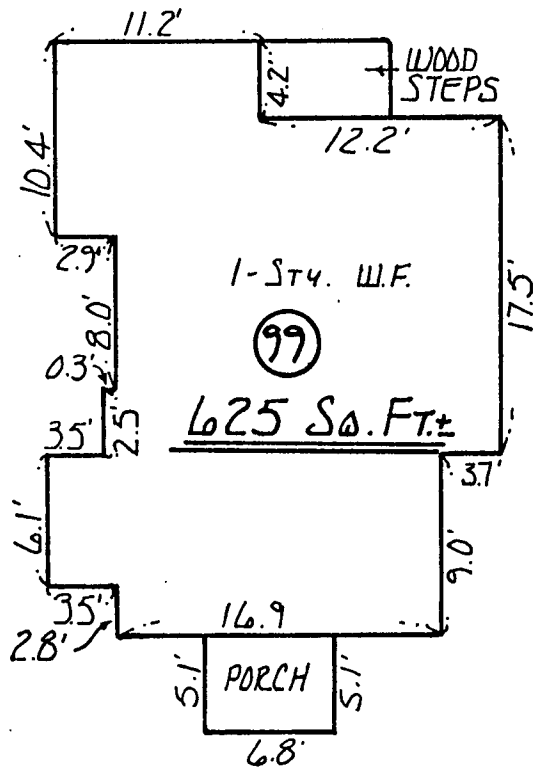
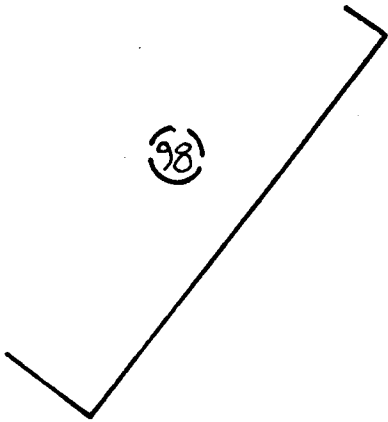


"HAVELL AVE."



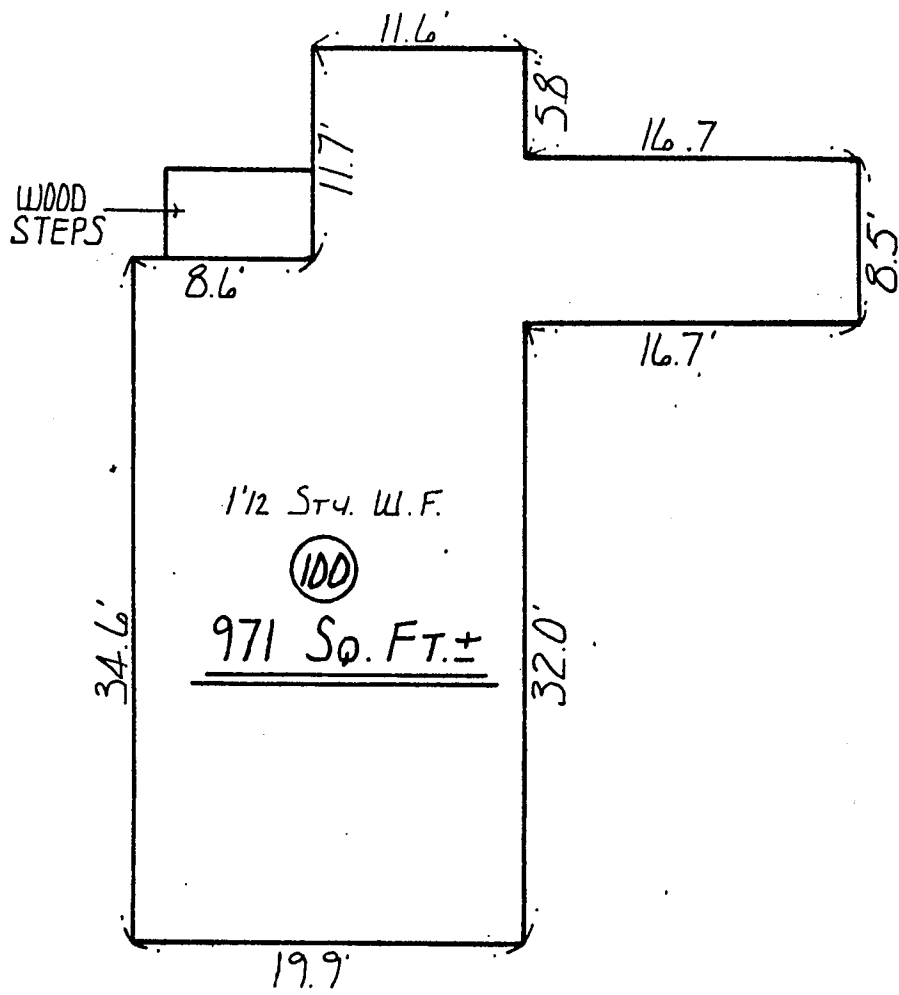
I REPORT THAT THIS PLAN FULLY AND ACCURATELY, DEPICTS THE LAYOUT, LOCATION, PROPERTY LINES, APPROXIMATE AREA AND MAIN ENTRANCES TO THE BUILDING AT 98 LAUREL PARK, NORTHAMPTON, MASSACHUSETTS AND THE IMMEDIATE COMMON AREAS TO WHICH IT HAS ACCESS AS BUILT.

SIGNED Almer M. Huntley, Jr. DATE May 9, 1986

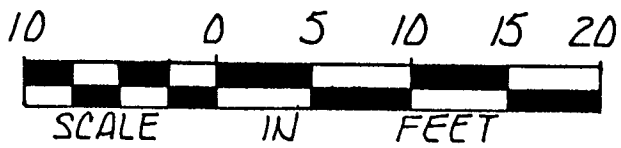


I REPORT THAT THIS PLAN FULLY AND ACCURATELY
DEPICTS THE LAYOUT, LOCATION, PROPERTY LINES,
APPROXIMATE AREA AND MAIN ENTRANCES TO THE
BUILDING AT 99 LAUREL PARK, NORTHAMPTON,
MASSACHUSETTS AND THE IMMEDIATE COMMON AREAS
TO WHICH IT HAS ACCESS AS BUILT.

SIGNED Almer M. Huntley Jr. DATE May 9, 1986




"TRINITY CIRCLE"




I REPORT THAT THIS PLAN FULLY AND ACCURATELY
DEPICTS THE LAYOUT, LOCATION, PROPERTY LINES,
APPROXIMATE AREA AND MAIN ENTRANCES TO THE
BUILDING AT 100 LAUREL PARK, NORTHAMPTON,
MASSACHUSETTS AND THE IMMEDIATE COMMON AREAS
TO WHICH IT HAS ACCESS AS BUILT.

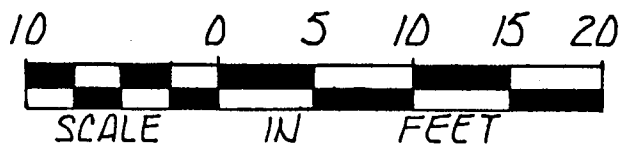
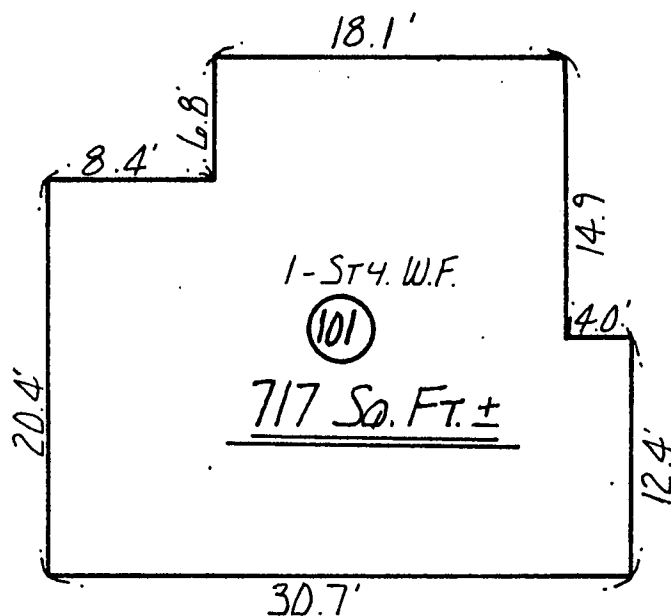
SIGNED Almer M. Huntley Jr. DATE May 9, 1986



Almer M. Huntley Jr.
LMER HUNTLEY JR. & ASSOCIATES, INC.
SURVEYORS ENGINEERS LANDSCAPE ARCHITECTS
125 PLEASANT ST. : NORTHAMPTON, MASSACHUSETTS




2719-121



I REPORT THAT THIS PLAN FULLY AND ACCURATELY
DEPICTS THE LAYOUT, LOCATION, PROPERTY LINES,
APPROXIMATE AREA AND MAIN ENTRANCES TO THE
BUILDING AT 101 LAUREL PARK, NORTHAMPTON,
MASSACHUSETTS AND THE IMMEDIATE COMMON AREAS
TO WHICH IT HAS ACCESS AS BUILT.

SIGNED Almer M. Huntley Jr. DATE May 9, 1986



Almer M. Huntley Jr.
ALMER HUNTLEY JR. & ASSOCIATES, INC.
SURVEYORS ENGINEERS LANDSCAPE ARCHITECTS
125 PLEASANT ST. : NORTHAMPTON, MASSACHUSETTS

2719-122

(94)

(95)

WOOD
STEPS

33.5'

1 1/2 STY. W.F.

(102)

621 SQ. FT. ±

8.7'

30.1'


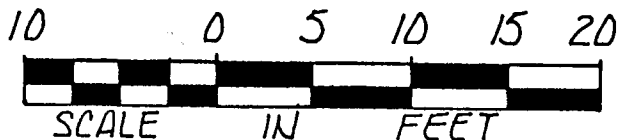
11.8'

30.4'

20.3'

(97)

"TRINITY CIRCLE"


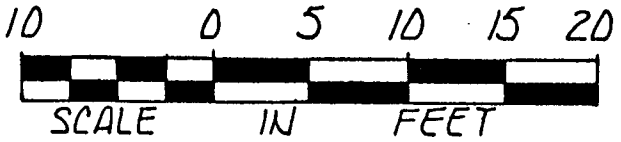
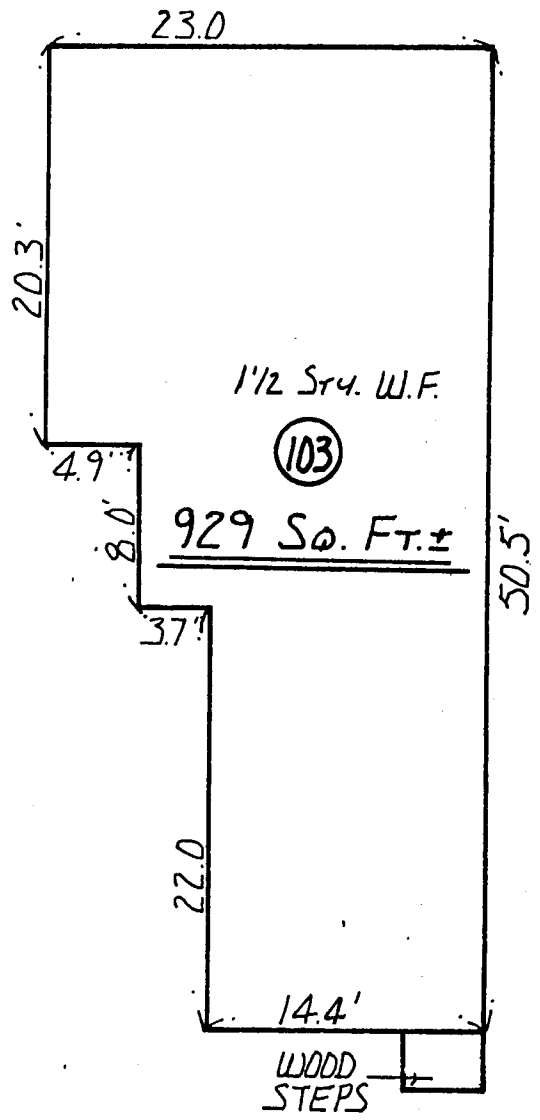
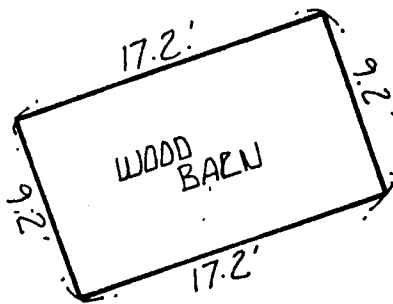


I REPORT THAT THIS PLAN FULLY AND ACCURATELY
DEPICTS THE LAYOUT, LOCATION, PROPERTY LINES,
APPROXIMATE AREA AND MAIN ENTRANCES TO THE
BUILDING AT 102 LAUREL PARK, NORTHAMPTON,
MASSACHUSETTS AND THE IMMEDIATE COMMON AREAS
TO WHICH IT HAS ACCESS AS BUILT.

SIGNED Almer M. Huntley, Jr. DATE May 9, 1986

Almer M. Huntley, Jr.


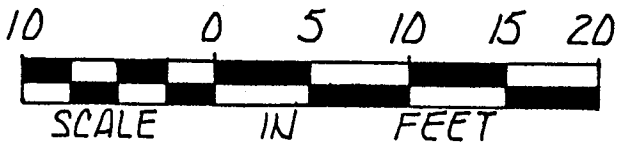
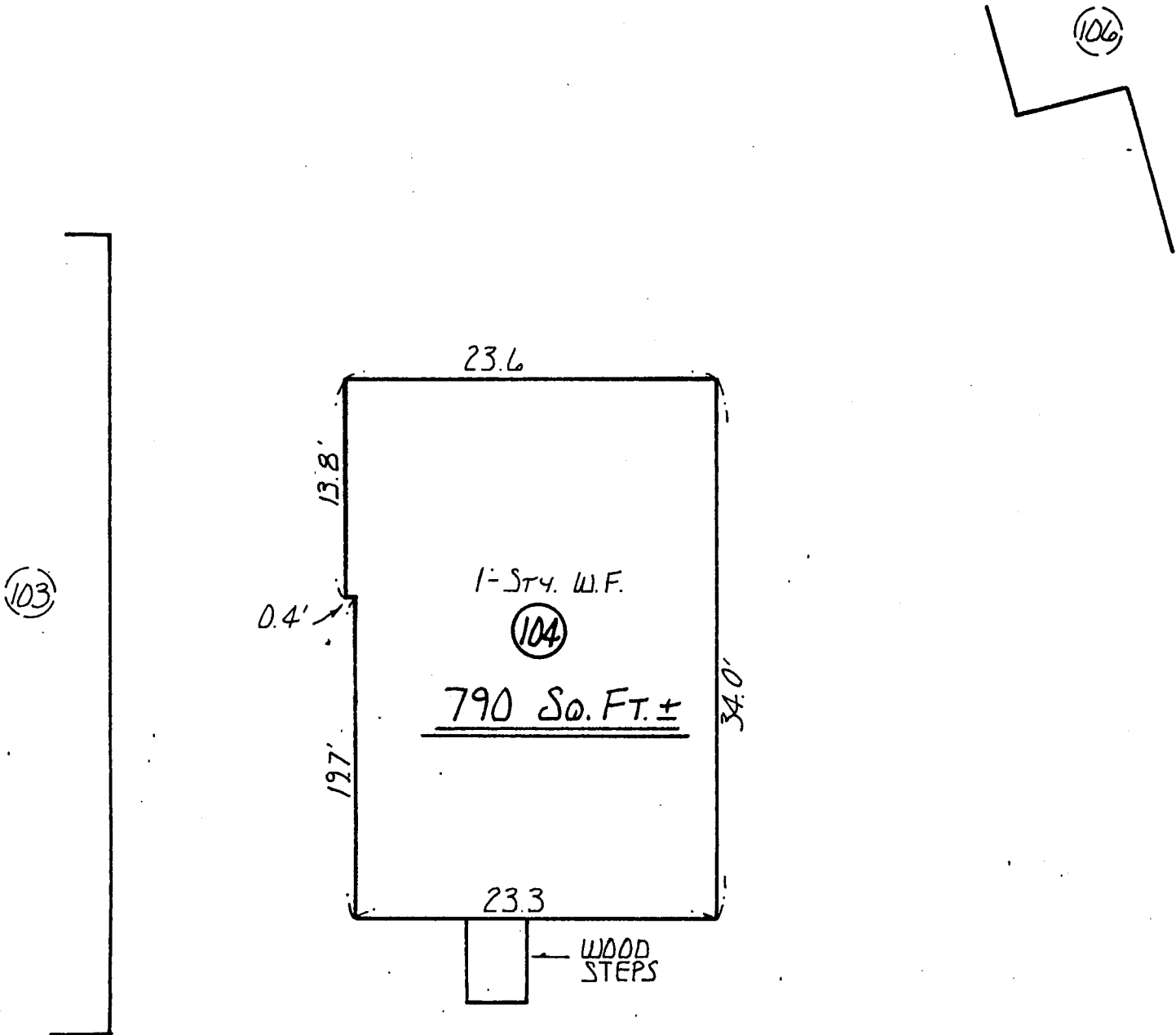
ALMER HUNTLEY JR. & ASSOCIATES, INC.
SURVEYORS ENGINEERS LANDSCAPE ARCHITECTS
125 PLEASANT ST. : NORTHAMPTON, MASSACHUSETTS



I REPORT THAT THIS PLAN FULLY AND ACCURATELY
DEPICTS THE LAYOUT, LOCATION, PROPERTY LINES,
APPROXIMATE AREA AND MAIN ENTRANCES TO THE
BUILDING AT 103 LAUREL PARK, NORTHAMPTON,
MASSACHUSETTS AND THE IMMEDIATE COMMON AREAS
TO WHICH IT HAS ACCESS AS BUILT.

SIGNED Almer M. Huntley Jr. DATE May 9, 1986

Almer M. Huntley Jr.
ALMER HUNTLEY JR. & ASSOCIATES, INC.
SURVEYORS ENGINEERS LANDSCAPE ARCHITECTS
125 PLEASANT ST. : NORTHAMPTON, MASSACHUSETTS

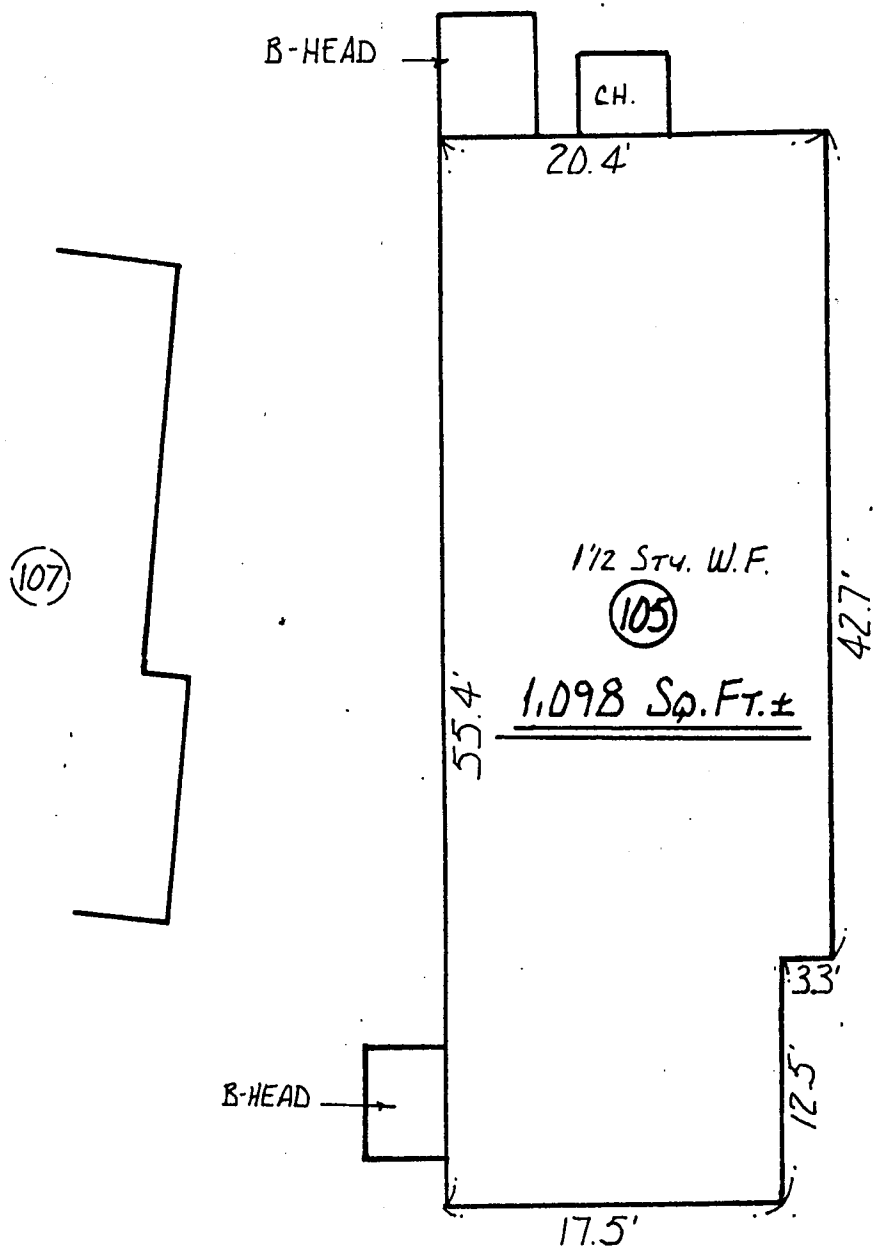


I REPORT THAT THIS PLAN FULLY AND ACCURATELY DEPICTS THE LAYOUT, LOCATION, PROPERTY LINES, APPROXIMATE AREA AND MAIN ENTRANCES TO THE BUILDING AT 104 LAUREL PARK, NORTHAMPTON, MASSACHUSETTS AND THE IMMEDIATE COMMON AREAS TO WHICH IT HAS ACCESS AS BUILT.

SIGNED Almer M. Huntley, Jr. DATE May 9, 1986


2719-125

(11)


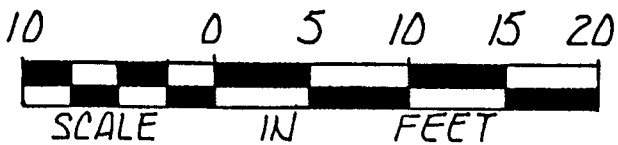
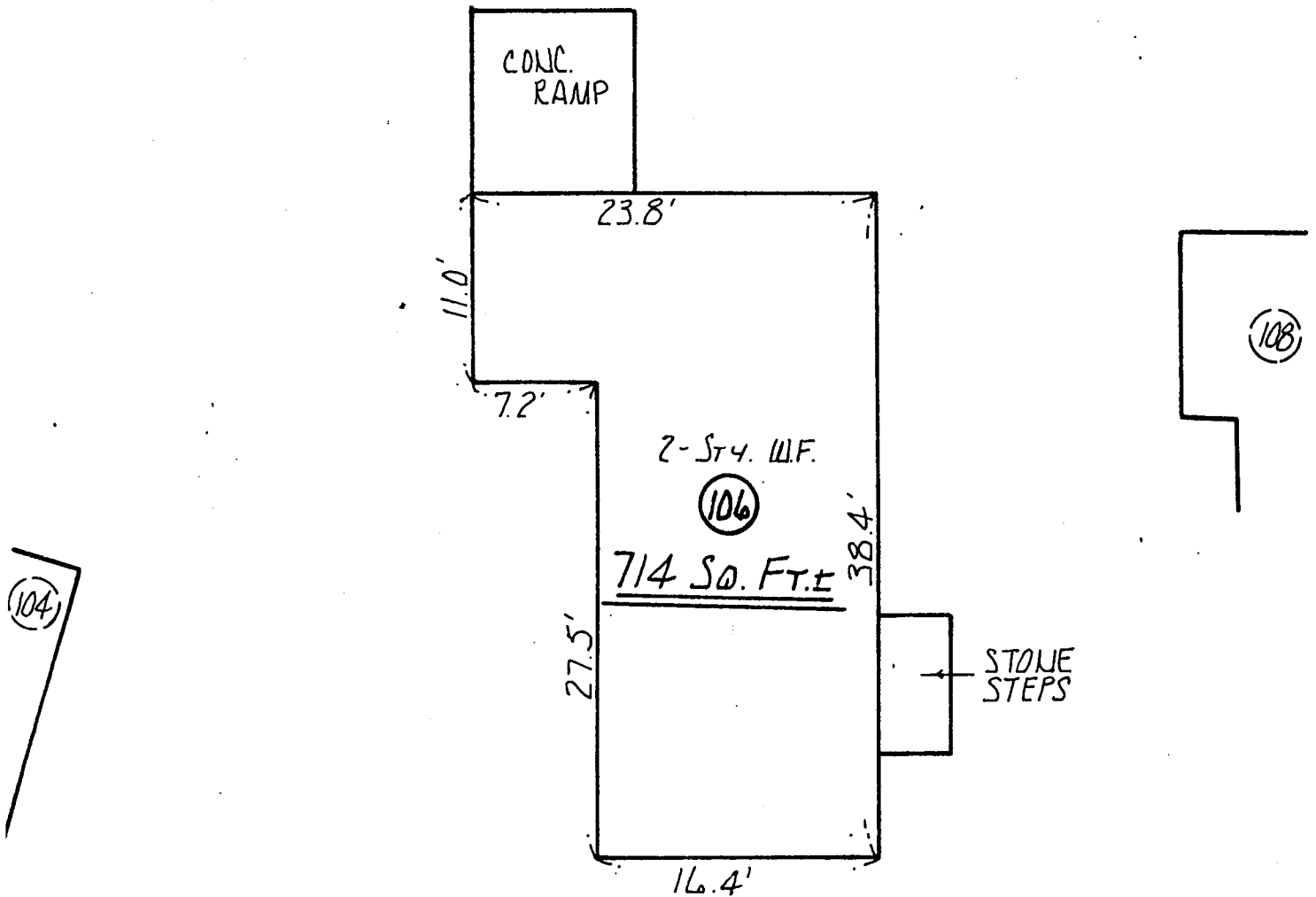


I REPORT THAT THIS PLAN FULLY AND ACCURATELY
DEPICTS THE LAYOUT, LOCATION, PROPERTY LINES,
APPROXIMATE AREA AND MAIN ENTRANCES TO THE
BUILDING AT 105 LAUREL PARK, NORTHAMPTON,
MASSACHUSETTS AND THE IMMEDIATE COMMON AREAS
TO WHICH IT HAS ACCESS AS BUILT.

SIGNED Almer M. Huntley Jr. DATE May 9, 1986



Almer M. Huntley Jr.
ALMER HUNTLEY JR. & ASSOCIATES, INC.
SURVEYORS ENGINEERS LANDSCAPE ARCHITECTS
125 PLEASANT ST. : NORTHAMPTON, MASSACHUSETTS


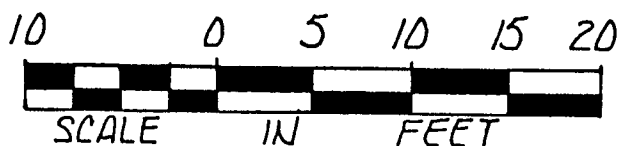
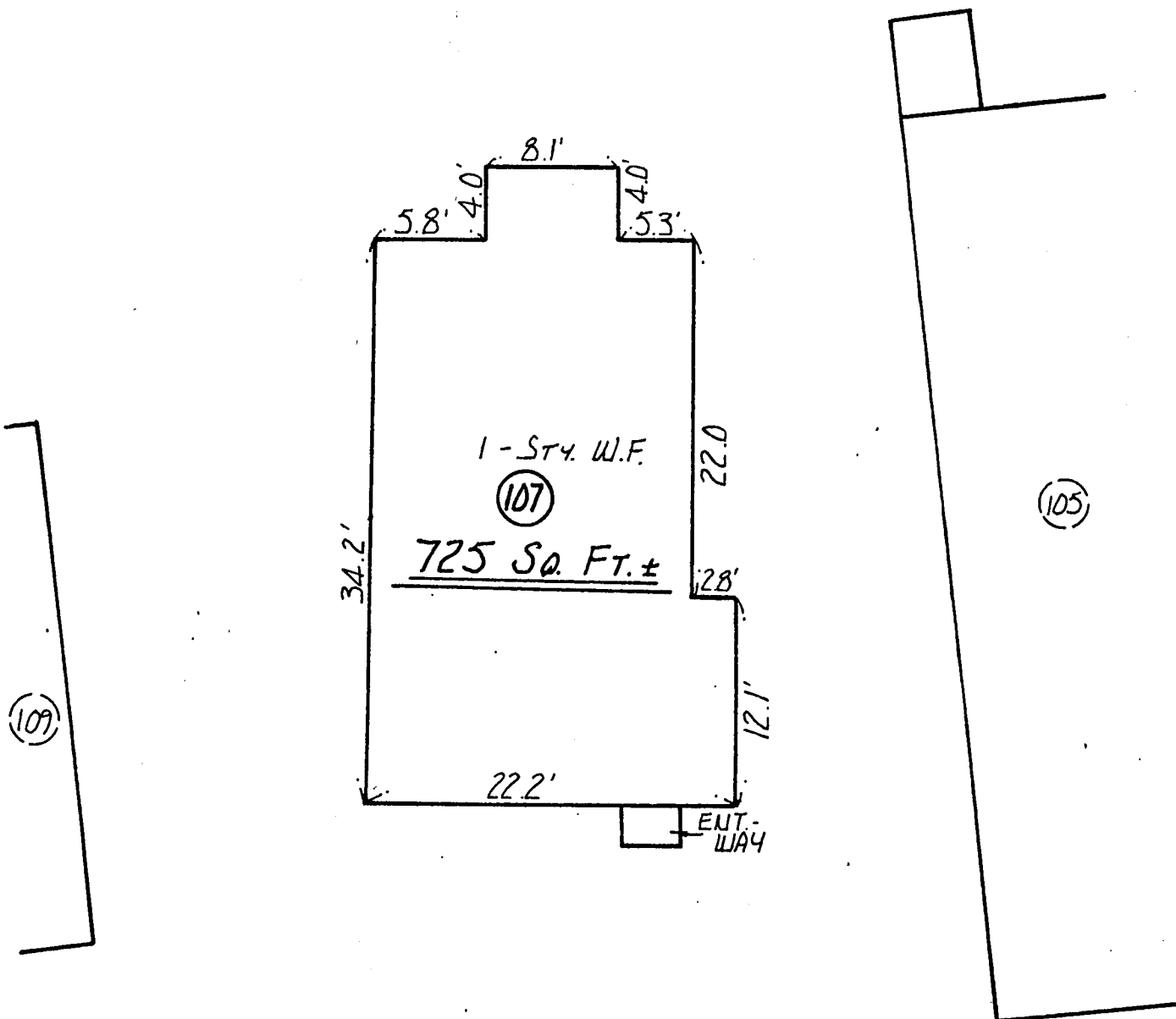


I REPORT THAT THIS PLAN FULLY AND ACCURATELY DEPICTS THE LAYOUT, LOCATION, PROPERTY LINES, APPROXIMATE AREA AND MAIN ENTRANCES TO THE BUILDING AT 106 LAUREL PARK, NORTHAMPTON, MASSACHUSETTS AND THE IMMEDIATE COMMON AREAS TO WHICH IT HAS ACCESS AS BUILT.

SIGNED Almer M. Huntley, Jr. DATE May 9, 1986

(115)


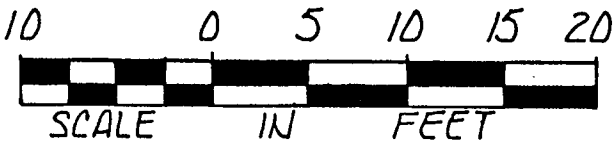
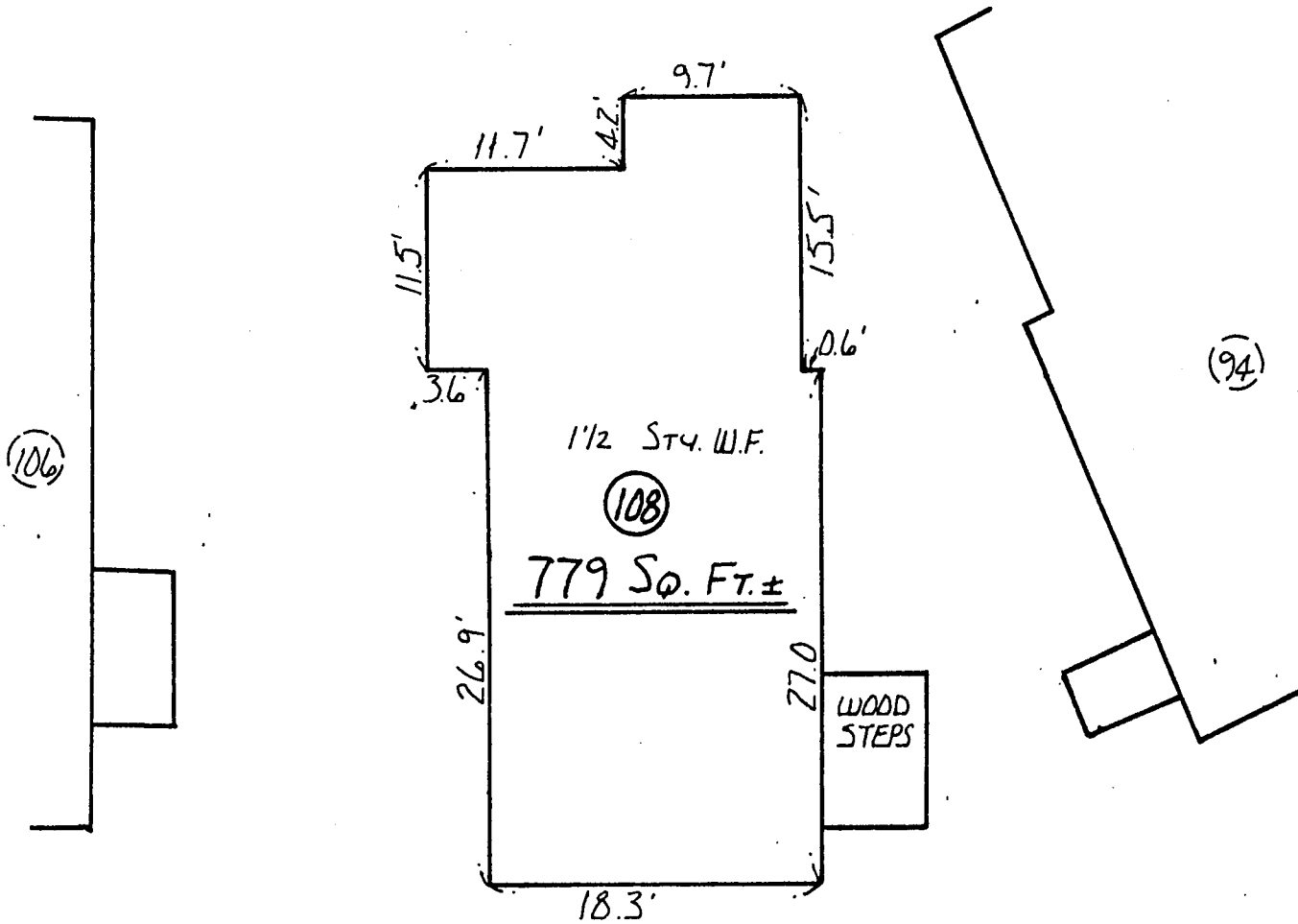
2719-127



I REPORT THAT THIS PLAN FULLY AND ACCURATELY DEPICTS THE LAYOUT, LOCATION, PROPERTY LINES, APPROXIMATE AREA AND MAIN ENTRANCES TO THE BUILDING AT 107 LAUREL PARK, NORTHAMPTON, MASSACHUSETTS AND THE IMMEDIATE COMMON AREAS TO WHICH IT HAS ACCESS AS BUILT.

SIGNED Almer M. Huntley, Jr. DATE May 9, 1986

Almer M. Huntley, Jr.
ALMER HUNTLEY JR. & ASSOCIATES, INC.
SURVEYORS ENGINEERS LANDSCAPE ARCHITECTS
125 PLEASANT ST. : NORTHAMPTON, MASSACHUSETTS


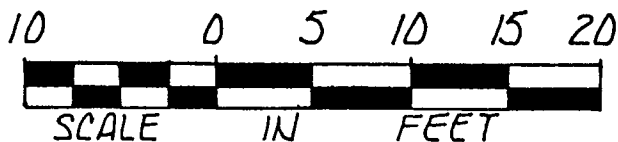
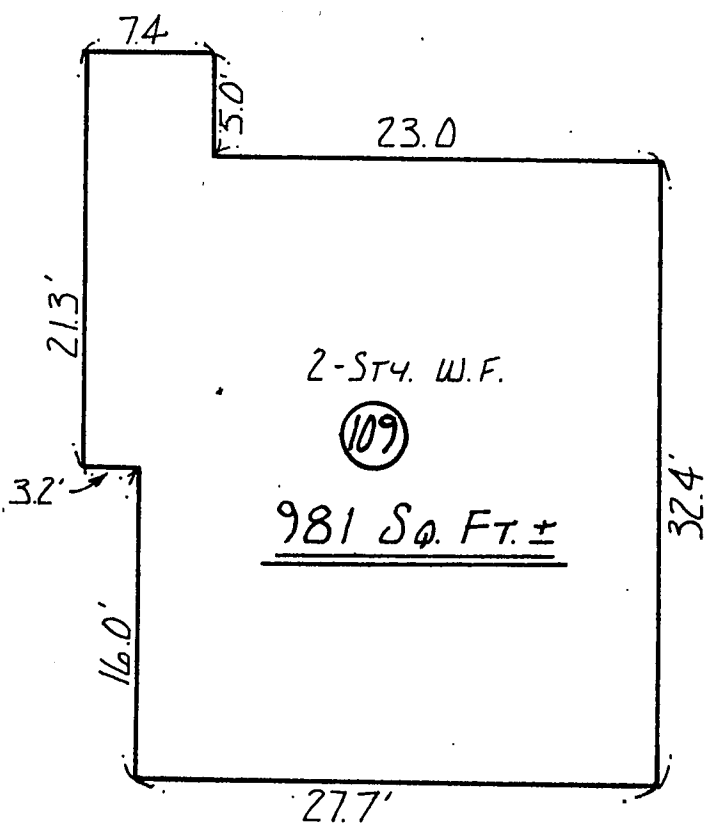


I REPORT THAT THIS PLAN FULLY AND ACCURATELY, DEPICTS THE LAYOUT, LOCATION, PROPERTY LINES, APPROXIMATE AREA AND MAIN ENTRANCES TO THE BUILDING AT 108 LAUREL PARK, NORTHAMPTON, MASSACHUSETTS AND THE IMMEDIATE COMMON AREAS TO WHICH IT HAS ACCESS AS BUILT.

SIGNED Almer M. Huntley Jr. DATE May 9, 1986

(115)

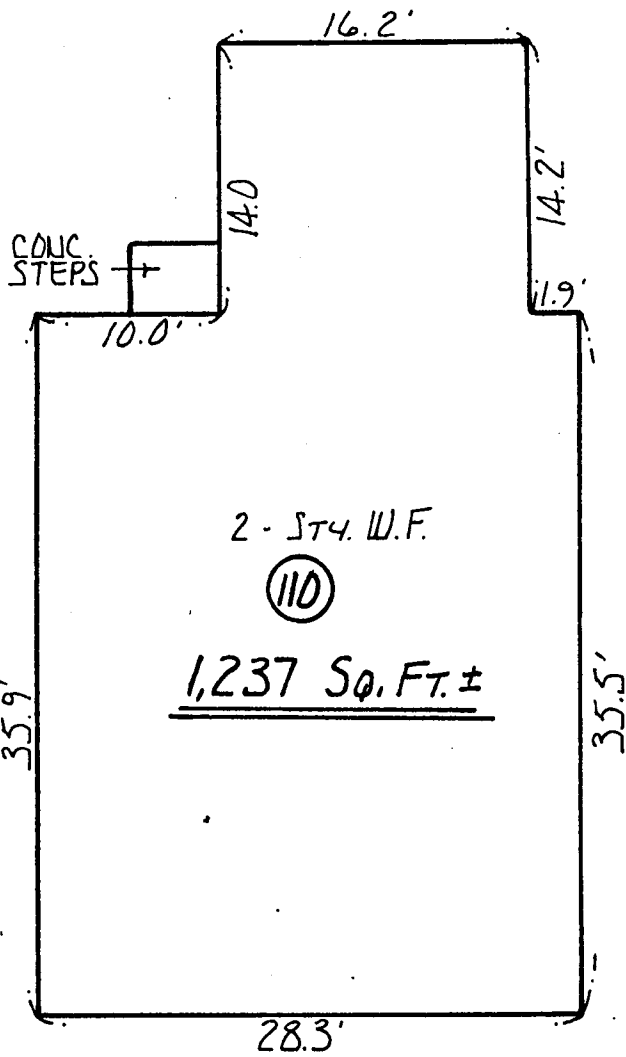
2719-129



I REPORT THAT THIS PLAN FULLY AND ACCURATELY
DEPICTS THE LAYOUT, LOCATION, PROPERTY LINES,
APPROXIMATE AREA AND MAIN ENTRANCES TO THE
BUILDING AT 109 LAUREL PARK, NORTHAMPTON,
MASSACHUSETTS AND THE IMMEDIATE COMMON AREAS
TO WHICH IT HAS ACCESS AS BUILT.

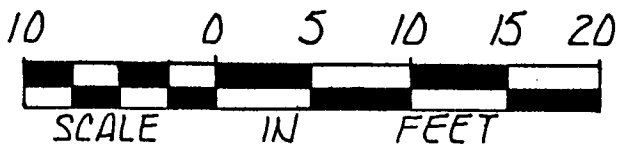
SIGNED Almer M. Huntley Jr. DATE May 9, 1986

Almer M. Huntley Jr.
ALMER HUNTLEY JR. & ASSOCIATES, INC.
SURVEYORS ENGINEERS LANDSCAPE ARCHITECTS
125 PLEASANT ST. : NORTHAMPTON, MASSACHUSETTS




"NORTHAMPTON ST."

"ASBURY AVE."

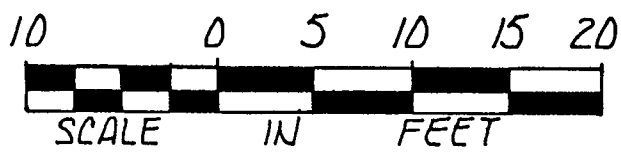
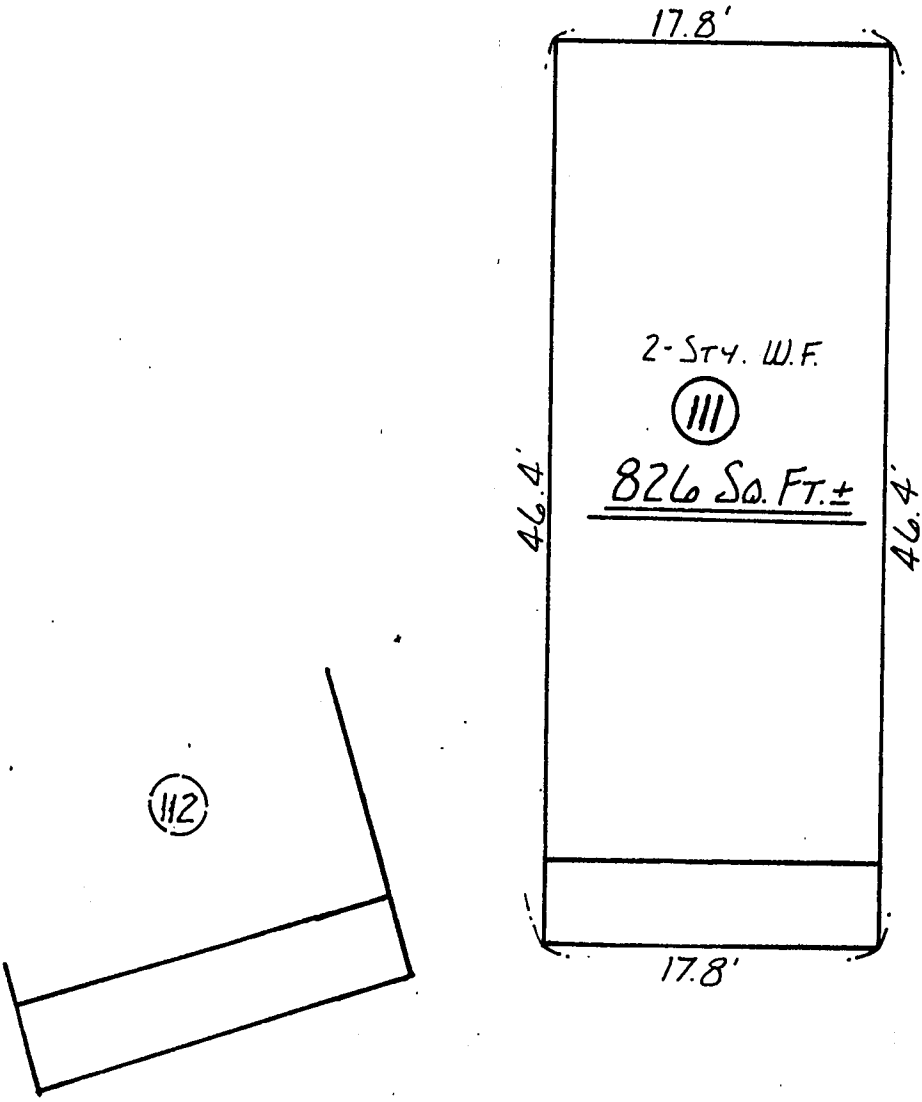


I REPORT THAT THIS PLAN FULLY AND ACCURATELY DEPICTS THE LAYOUT, LOCATION, PROPERTY LINES, APPROXIMATE AREA AND MAIN ENTRANCES TO THE BUILDING AT 110 LAUREL PARK, NORTHAMPTON, MASSACHUSETTS AND THE IMMEDIATE COMMON AREAS TO WHICH IT HAS ACCESS AS BUILT.

SIGNED Almer M. Huntley Jr. DATE May 9, 1986




Almer M. Huntley Jr.
ALMER HUNTLEY JR. & ASSOCIATES, INC.
SURVEYORS ENGINEERS LANDSCAPE ARCHITECTS
125 PLEASANT ST. : NORTHAMPTON, MASSACHUSETTS




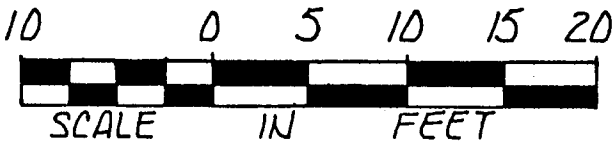
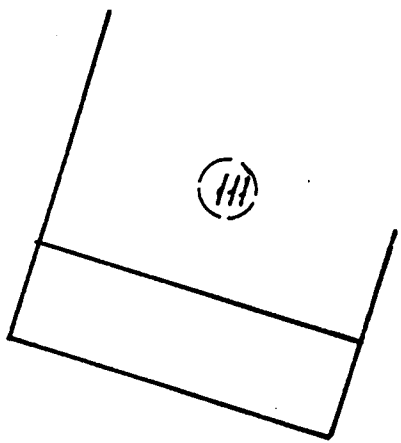
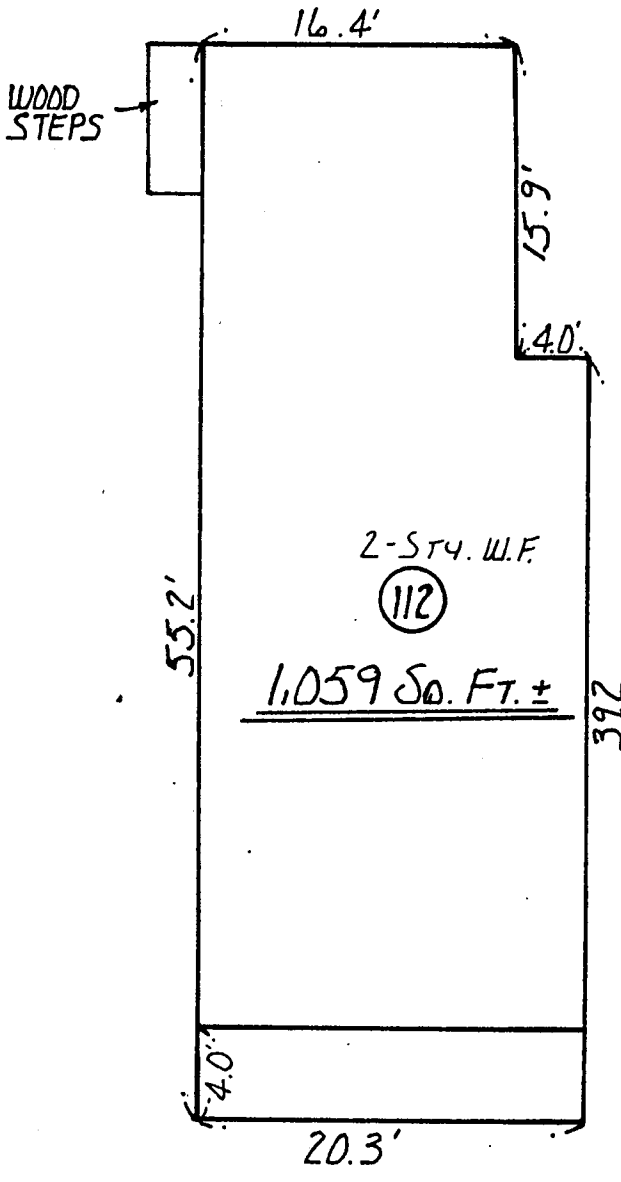
I REPORT THAT THIS PLAN FULLY AND ACCURATELY
DEPICTS THE LAYOUT, LOCATION, PROPERTY LINES,
APPROXIMATE AREA AND MAIN ENTRANCES TO THE
BUILDING AT. III LAUREL PARK, NORTHAMPTON,
MASSACHUSETTS AND THE IMMEDIATE COMMON AREAS
TO WHICH IT HAS ACCESS AS BUILT.

SIGNED Almer M. Huntley Jr. DATE May 9, 1986



Almer M. Huntley Jr.


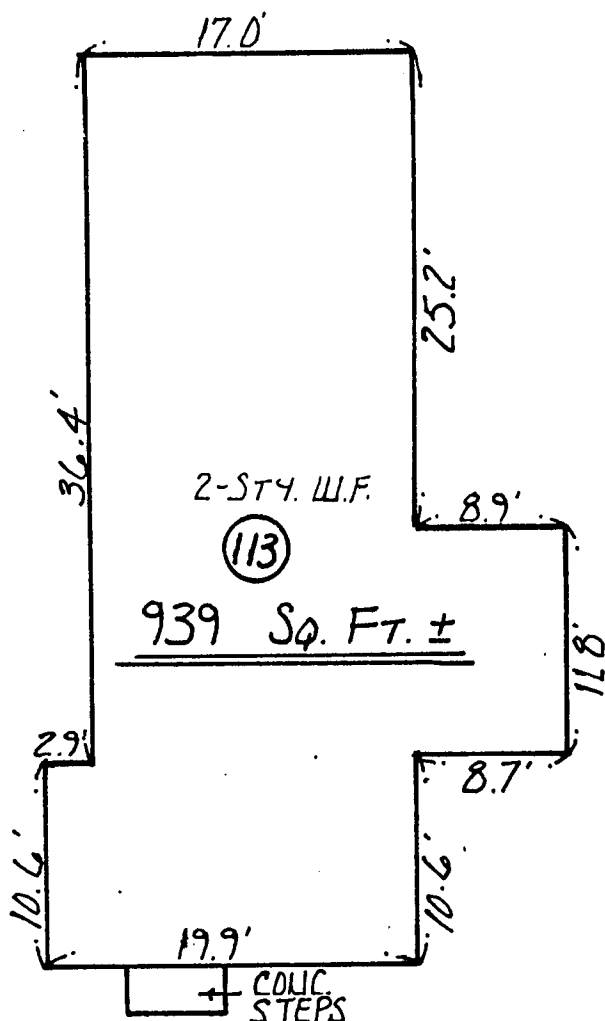
ALMER HUNTLEY JR. & ASSOCIATES, INC.
SURVEYORS ENGINEERS LANDSCAPE ARCHITECTS
125 PLEASANT ST. : NORTHAMPTON, MASSACHUSETTS



I REPORT THAT THIS PLAN FULLY AND ACCURATELY DEPICTS THE LAYOUT, LOCATION, PROPERTY LINES, APPROXIMATE AREA AND MAIN ENTRANCES TO THE BUILDING AT 112 LAUREL PARK, NORTHAMPTON, MASSACHUSETTS AND THE IMMEDIATE COMMON AREAS TO WHICH IT HAS ACCESS AS BUILT.


SIGNED Almer M. Huntley Jr. DATE May 9, 1986

Almer M. Huntley Jr.
ALMER HUNTLEY JR. & ASSOCIATES, INC.
SURVEYORS ENGINEERS LANDSCAPE ARCHITECTS
125 PLEASANT ST. : NORTHAMPTON, MASSACHUSETTS



I REPORT THAT THIS PLAN FULLY AND ACCURATELY, DEPICTS THE LAYOUT, LOCATION, PROPERTY LINES, APPROXIMATE AREA AND MAIN ENTRANCES TO THE BUILDING AT 113 LAUREL PARK, NORTHAMPTON, MASSACHUSETTS AND THE IMMEDIATE COMMON AREAS TO WHICH IT HAS ACCESS AS BUILT.


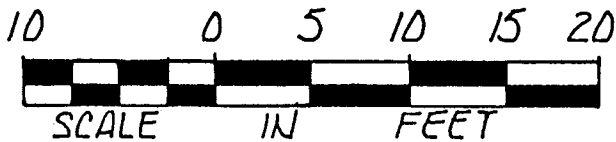

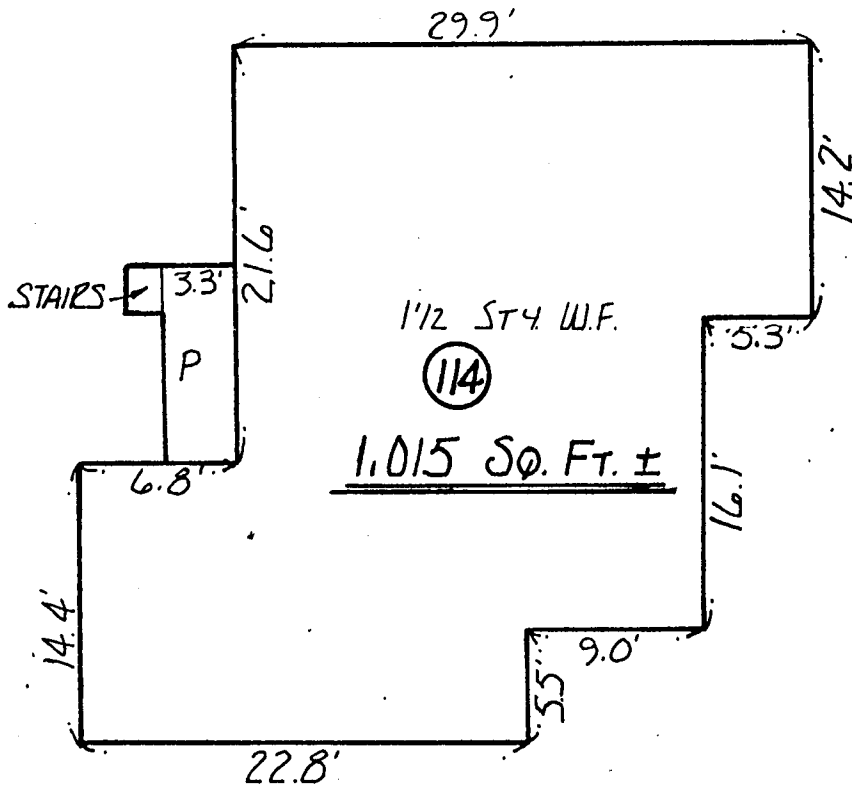
SIGNED Almer M. Huntley Jr. DATE May 9, 1986



Almer M. Huntley Jr.

ALMER HUNTLEY JR. & ASSOCIATES, INC.
 SURVEYORS ENGINEERS LANDSCAPE ARCHITECTS
 125 PLEASANT ST. : NORTHAMPTON, MASSACHUSETTS

2719-134

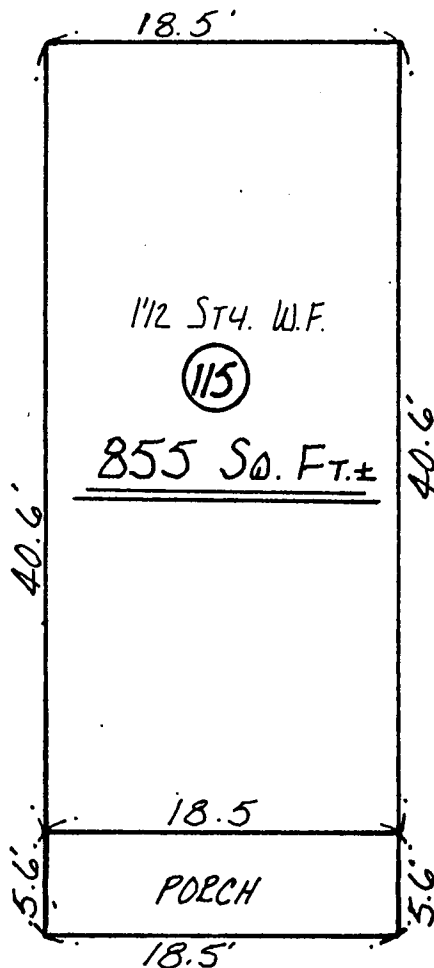


I REPORT THAT THIS PLAN FULLY AND ACCURATELY
DEPICTS THE LAYOUT, LOCATION, PROPERTY LINES,
APPROXIMATE AREA AND MAIN ENTRANCES TO THE
BUILDING AT 114 LAUREL PARK, NORTHAMPTON,
MASSACHUSETTS AND THE IMMEDIATE COMMON AREAS
TO WHICH IT HAS ACCESS AS BUILT.


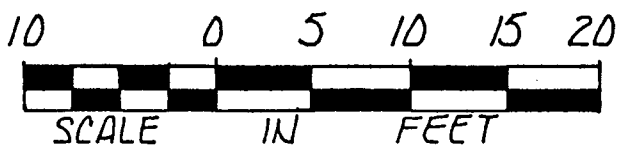
SIGNED Almer M. Huntley, Jr. DATE May 9, 1986

Almer M. Huntley, Jr.

ALMER HUNTLEY JR. & ASSOCIATES, INC.
SURVEYORS ENGINEERS LANDSCAPE ARCHITECTS
125 PLEASANT ST. : NORTHAMPTON, MASSACHUSETTS



ASBURY AVE.




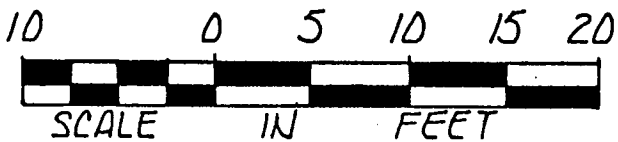
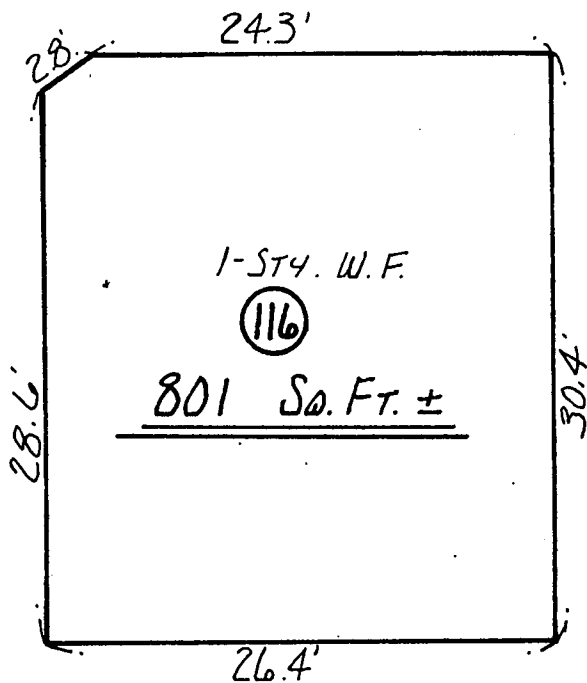
I REPORT THAT THIS PLAN FULLY AND ACCURATELY
DEPICTS THE LAYOUT, LOCATION, PROPERTY LINES,
APPROXIMATE AREA AND MAIN ENTRANCES TO THE
BUILDING AT 115 LAUREL PARK, NORTHAMPTON,
MASSACHUSETTS AND THE IMMEDIATE COMMON AREAS
TO WHICH IT HAS ACCESS AS BUILT.

SIGNED Almer M. Huntley DATE May 9, 1986

Almer M. Huntley

ALMER HUNTLEY JR. & ASSOCIATES, INC.
SURVEYORS ENGINEERS LANDSCAPE ARCHITECTS
125 PLEASANT ST. : NORTHAMPTON, MASSACHUSETTS


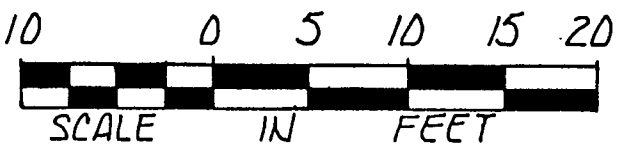
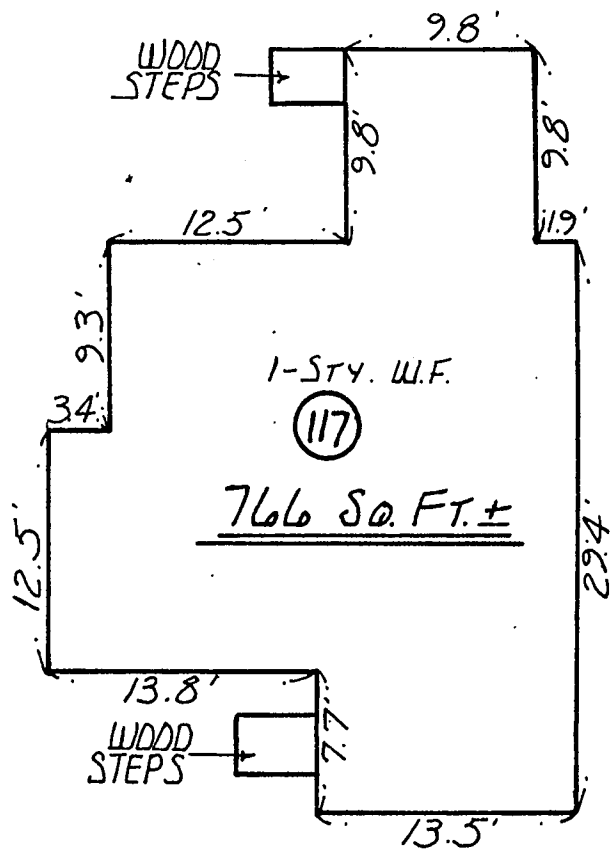
2719-136



I REPORT THAT THIS PLAN FULLY AND ACCURATELY
DEPICTS THE LAYOUT, LOCATION, PROPERTY LINES,
APPROXIMATE AREA AND MAIN ENTRANCES TO THE
BUILDING AT 116 LAUREL PARK, NORTHAMPTON,
MASSACHUSETTS AND THE IMMEDIATE COMMON AREAS
TO WHICH IT HAS ACCESS AS BUILT.

SIGNED Almer M. Huntley Jr. DATE May 9, 1986

Almer M. Huntley Jr.
ALMER HUNTLEY JR. & ASSOCIATES, INC.
SURVEYORS ENGINEERS LANDSCAPE ARCHITECTS
125 PLEASANT ST. : NORTHAMPTON, MASSACHUSETTS




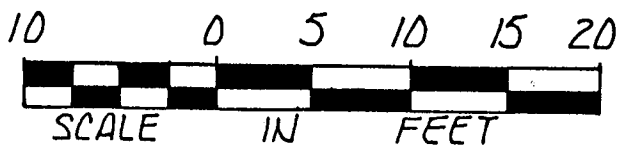

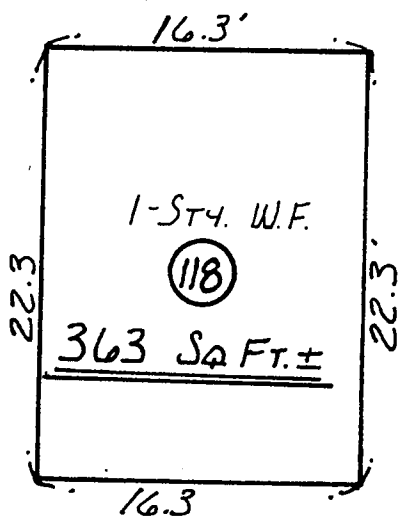
"ASBURY AVE."

I REPORT THAT THIS PLAN FULLY AND ACCURATELY
DEPICTS THE LAYOUT, LOCATION, PROPERTY LINES,
APPROXIMATE AREA AND MAIN ENTRANCES TO THE
BUILDING AT. LAUREL PARK, NORTHAMPTON,
MASSACHUSETTS AND THE IMMEDIATE COMMON AREAS
TO WHICH IT HAS ACCESS AS BUILT.

SIGNED Almer M. Huntley, Jr. DATE May 9, 1986

Almer M. Huntley, Jr.
ALMER HUNTLEY JR. & ASSOCIATES, INC.
SURVEYORS ENGINEERS LANDSCAPE ARCHITECTS
125 PLEASANT ST. : NORTHAMPTON, MASSACHUSETTS

2719-138


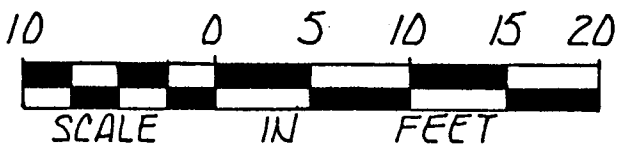
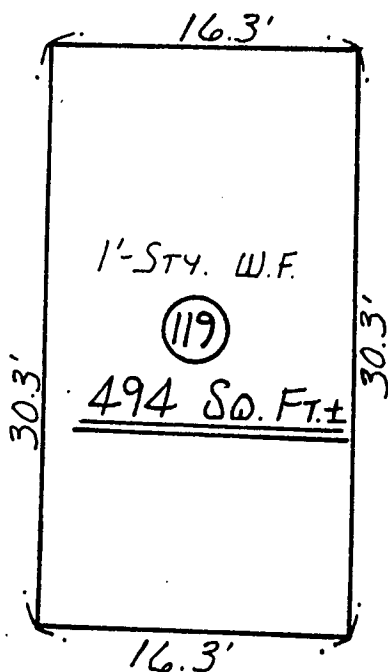


Almer M. Huntley Jr.

LMER HUNTLEY JR. & ASSOCIATES, INC.
SURVEYORS ENGINEERS LANDSCAPE ARCHITECTS
125 PLEASANT ST. : NORTHAMPTON, MASSACHUSETTS

I REPORT THAT THIS PLAN FULLY AND ACCURATELY
DEPICTS THE LAYOUT, LOCATION, PROPERTY LINES,
APPROXIMATE AREA AND MAIN ENTRANCES TO THE
BUILDING AT 118 LAUREL PARK, NORTHAMPTON,
MASSACHUSETTS AND THE IMMEDIATE COMMON AREAS
TO WHICH IT HAS ACCESS AS BUILT.

SIGNED *Almer M. Huntley Jr.* DATE *May 9, 1986*


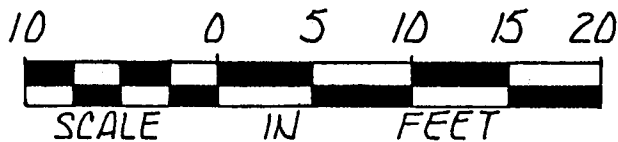
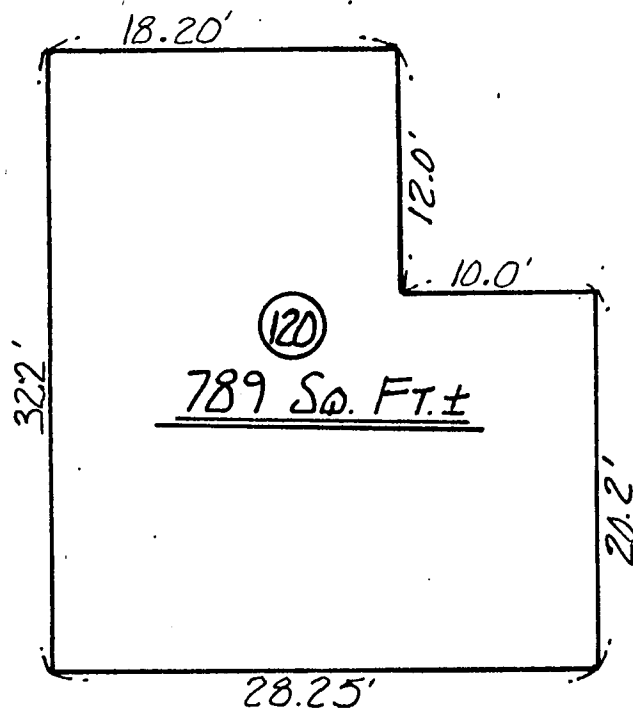


I REPORT THAT THIS PLAN FULLY AND ACCURATELY
DEPICTS THE LAYOUT, LOCATION, PROPERTY LINES,
APPROXIMATE AREA AND MAIN ENTRANCES TO THE
BUILDING AT 119 LAUREL PARK, NORTHAMPTON,
MASSACHUSETTS AND THE IMMEDIATE COMMON AREAS
TO WHICH IT HAS ACCESS AS BUILT.

SIGNED Almer M. Huntley Jr. DATE May 9, 1986

Almer M. Huntley Jr.
ALMER HUNTLEY JR. & ASSOCIATES, INC.
SURVEYORS ENGINEERS LANDSCAPE ARCHITECTS
125 PLEASANT ST. : NORTHAMPTON, MASSACHUSETTS

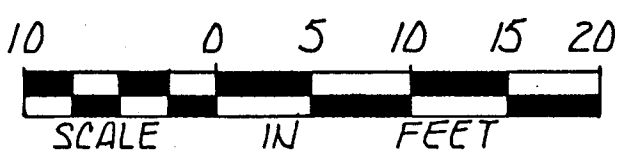
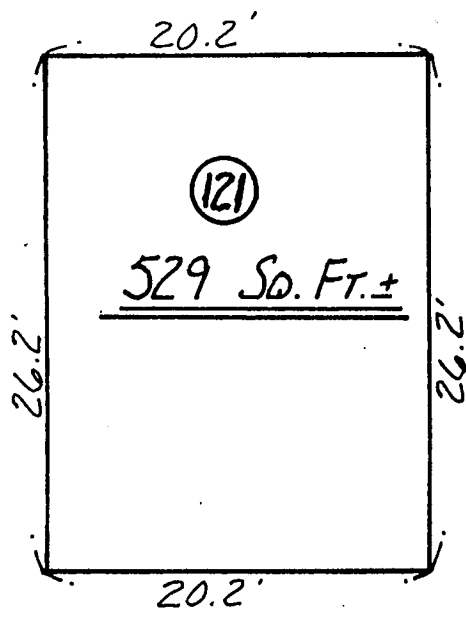
2719-140



I REPORT THAT THIS PLAN FULLY AND ACCURATELY
DEPICTS THE LAYOUT, LOCATION, PROPERTY LINES,
APPROXIMATE AREA AND MAIN ENTRANCES TO THE
BUILDING AT. LAUREL PARK, NORTHAMPTON,
MASSACHUSETTS AND THE IMMEDIATE COMMON AREAS
TO WHICH IT HAS ACCESS AS BUILT.

SIGNED Almer M. Huntley, Jr. DATE May 9, 1986

Almer M. Huntley, Jr.
ALMER HUNTLEY JR. & ASSOCIATES, INC.
SURVEYORS ENGINEERS LANDSCAPE ARCHITECTS
125 PLEASANT ST. : NORTHAMPTON, MASSACHUSETTS



I REPORT THAT THIS PLAN FULLY AND ACCURATELY
DEPICTS THE LAYOUT, LOCATION, PROPERTY LINES,
APPROXIMATE AREA AND MAIN ENTRANCES TO THE
BUILDING AT. LAUREL PARK, NORTHAMPTON,
MASSACHUSETTS AND THE IMMEDIATE COMMON AREAS
TO WHICH IT HAS ACCESS AS BUILT.

SIGNED Almer M. Huntley Jr. DATE May 9, 1986